
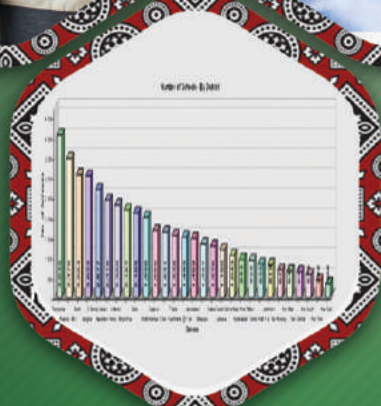
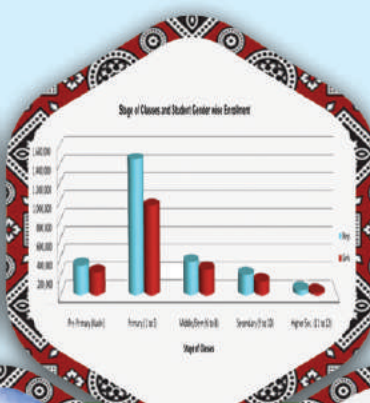




SINDH EDUCATION PROFILE 2014-15



SINDH EDUCATION MANAGEMENT INFORMATION SYSTEM

Reform Support Unit, Education & Literacy Department, Government of Sindh

Annual Schools Census 2014 – 15



Team Leader
Faisal Ahmed Uqaili
(Chief Program Manager)

Coordination Team

Farah Syed (Program Officer)
Sarwat Gul Soomro (Census Coordinator)
Shazia Sanjrani (District Coordinator)
Sharoon Michael (Assistant)

Technical Team

Abdul Waheed (Program Manager)
Muhammad Zuhaib (Database Manager)
Ayaz Ali Sandeelo (Database Manager)
Farooque Majeed (DPA)

Sindh Education Management Information System
Reform Support Unit
Education and Literacy Department
Government of Sindh, Karachi.

TABLE OF CONTENTS

	Page No
Message from CPM	
Message from SEMIS Team	
About Sindh Education Management Information System (SEMIS)	
1. Summary	
• Number of Schools, Enrollment and Teachers (by Level and Gender)	1
• District wise Number of Schools, Enrollment and Teachers etc	2
• Taluka wise Number of Schools, Enrollment and Teachers	3
• Comparative Summary : Schools Census 2010 o 2014-15	4
2. Schools	
• Number of Schools (by Level and Gender)	5
• Level and Status wise	6
• Level and Location wise	7
• Level and Medium wise	8
• Level, Shift and Branch wise	9
• District and Status wise	10
• District and Location wise	11
3. Enrollment	
• Level and Gender wise	12
• Class and Gender wise	13
• Class and Medium wise	14
• Repeaters Class and Gender wise	15
• District and Class wise	16
• Government and Private Primary Schools (District wise)	17
• Enrollment Trends 2010-11 to 2014-15	18
4. Teachers	
• Level and Gender wise	19
• Gender and Designation wise	20
• Gender and Professional Training wise	21
• Gender and Academic Qualification wise	22
• District Level and Gender wise	23
5. Buildings	
• Schools with and without Building (by Level and Gender)	24
• Schools Level and Building Ownership wise	25
• Schools Level and Building Condition	26
• Schools Level and Classrooms Capacity wise	27
• District and Ownership wise	28
• District and Classrooms Capacity wise	29

	Page No
6. Physical Facilities	
• Schools with and without Drinking Water	30
• Schools with and without Washrooms	31
• Schools with and without Electricity	32
• Schools with and without Boundary Wall	33
• Schools with and without Lab Facilities	34
• Schools with and without Play Grounds	35
• Schools with and without Library	36
• Furniture, etc	37
• District wise Schools with Basic and Advance Facilities	38
• District wise Schools without Basic and Advance Facilities	39
• Furniture, etc (District wise)	40
7. Basic Educational Indicators	
• Gross Intake Rate in Primary by Gender	41
• Gross Enrollment Rate by Gender and Level	42
• Completion Rate by Gender and Level	43
• Transition Rate Primary to Middle Level by Gender	44
• Students per Teacher, School and Classroom Ratios	45
• Student Flow Rates by Cohort at Primary Stage	46
• District wise Gross Enrollment Rate by Gender	47
8. Education Atlas with Trend Graphs	
• School Education Map by District	48
• Student Teacher Ratio (STR) by District	49
• Percentage of Closed Schools by District	50
• Percentage of Shelterless Schools by District	51
• Percentage of Schools with Drinking Water by District	52
• Percentage of Schools with Washrooms by District	53
• Percentage of Schools with Electricity by District	54
• Percentage of Schools with Boundary Wall by District	55

ANNEXURES

• ASC Questionnaire for 2014-2015 Elementary Schools (Sindhi Translation)	56 – 59
• ASC Questionnaire for 2014-2015 Secondary Schools (Urdu Translation)	60 – 63
• Projected Population (only 5 to 9 Age group)	64
• District and Taluka Codes used by SEMIS	65
• Number of Union Councils District wise	66
• Type of Construction of Schools (Photographs)	67
• Type of Shelterless Schools (Photographs)	68
• Glossary	69 – 70

MESSAGE FROM CPM



Dear Readers,

Since last 24 years, Sindh Education Management Information System (SEMIS) Wing of Reform Support Unit (RSU) has been involved in collecting data of the schools. It is indeed a moment of fulfillment for RSU to announce the completion of the 24th Annual School Census 2014–15.

This is a pursued practice every year to publish a complete profile of schools in Sindh with key indicators after the culmination of the Annual School Census exercise. This effort is made to facilitate the policy makers, resource persons, donors and other stakeholders in translating data into effective policy development and assessment of the ongoing projects. Continuing this practice, we are hereby publishing on overall Profile, the Annual School Census 2014-15 to form a statistical base for improving service delivery in education.

Being the Chief Program Manager, I assure to extend maximum cooperation and relevant assistance to all the donors and stakeholders involved, primarily the World Bank - our Education partner, for which I am highly indebted with my expectation to put the findings from this census to a meaningful use.

This prominent effort would have never been accomplished without the genuine efforts of RSU-SEMIS team for which they deserve high applaud. Annual School Census is a yearlong exercise and demands a chain of inputs to complete the activity. I am thankful to District Administration, specially DOs (SEMIS) of all the districts and other District Education Officers, Directors School Education, DOs (Primary / Elementary / Secondary / Higher Secondary), all Supervisors, Heads of schools, Data Entry Operators and other officers for their assistance in the process of data collection and entry of the ASC forms.

I sincerely hope that this data will be instrumental to all the stakeholders in improving the policies for Education at provincial level, and I wish that our efforts churn out with significance in contribution to the ultimate goal of improving Access, Governance and Quality of Education in Sindh.

Faisal A. Uqaili

Faisal Ahmed Uqaili,
Chief Program Manager,
Reform Support Unit.
Education & Literacy Department,
Government of Sindh.

MESSAGE FROM SEMIS TEAM

Acknowledged,

RSU-SEMIS Team presents 24th Annual School Census (2014-15) Profile. The Profile is developed after completion of an intense process of data collection, data entry, cleaning and compilation.

Every year SEMIS team with the support of their District Officers (SEMIS), District Coordinators and Field Supervisors collects and verifies government schools related information, across Sindh province.

For accuracy and timeliness, an in-house online application is developed by RSU-SEMIS technical team. Through this application district - wise entries can be seen online. This exercise has turned out to be very cost effective.

We, as an important component of Education & Literacy Department believe that this Profile shall be of great use for identifying the issues and for the development of policy for the education sector.

We take this opportunity to thank our Worthy Secretary Dr. Fazlullah Pechuho, Chief Program Manager Reform Support Unit, Mr. Faisal Ahmed Uqaili and our team in the districts.

About Sindh Education Management Information System (SEMIS)

1. Background

Annual School Census (ASC) exercise was initiated in 1991 with a purpose to collect data and develop information bank for Educational Planners, Managers and policy/decision makers for effective and goal-oriented policy-making in Education Sector.

In the Year 2006, RSU was established to execute the Sindh Education Reform Program (SERP). The Organizational Structure of RSU comprises of three wings; 1. Policy wing, 2. Monitoring & Evaluation wing and 3. Sindh Education Management Information System (SEMIS) wing.

The SEMIS Directorate was merged with the Reform Support Unit (RSU) specially to develop a framework for the reform assistance across the Sindh Province. With this development, the roles and responsibilities of District Officer (DO) SEMIS with many other stakeholders increased manifold. The emerging role of DO SEMIS required to supervise and coordinate the activities of additional offshoots of RSU like Girls Stipend Program, Distribution of Textbooks, School Rehabilitation Program and others apart from regular SEMIS initiated traditional Annual School Census (ASC) exercise. DO SEMIS virtually acts as a “focal person” and a right arm of RSU and to play the role of a bridge between District and Province.

The purpose of Sindh EMIS wing is to prepare timely and accurate data of students, teachers, schools and other facilities.

2. Objective of Sindh Education Management Information System (SEMIS)

The Sindh-EMIS is a structured, scheduled and managed system for collecting, processing and retrieving information about the three main components: School profile, Student Enrollment and Staff information. It also generates all the statistical data, reports and queries.

The core objectives of SEMIS are:

1. To conduct Annual Institutional Census and producing Educational Statistics of Sindh Province.
2. To provide reliable & timely Information to Educational Researchers, Planners, Administrators & Donor agencies by generating readymade data for effective Educational Planning and Management.
3. To develop coordination with donors & other organizations working in Education Sector for reform purpose.

3. Data Collection of Schools

ASC exercise comprised of four phases mentioned below.

1. Preparation
2. Execution / Data collection
3. Production
4. Dissemination

In the current year, Annual School Census 2014-15 data for Primary, Middle and Elementary Schools was collected through selected Supervisors for Primary Education (SPEs) in 29 districts. SPEs filled the given proforma as per reference date October 31, 2014 by visiting each and every school (*list of all schools along with the SEMIS code embossed Proformas provided by RSU SEMIS wing*) as per given list. After completing the data collection survey SPE filled the checklist (*summary sheet included four core indicators, 1.School Status, 2.School enrollment, 3.Working Teachers and 4.Classrooms*) and handed over a complete bunch along with the summary sheet to Assistant District Officer/Taluka Education officer Male/Female (ADO/TEO M/F). The ADO/TEO (M/F) submitted all Taluka forms to the DO SEMIS & Planning through DO Elementary.

For Secondary & Higher Secondary Schools, all Headmasters filled online proforma as per reference date October 31, 2014 in 16 districts, while in 8 districts HMs filled proforma and submitted to District Officer Secondary & Higher Secondary (DO Sec & H. Sec). The DO Secondary & H. Secondary filled the checklist (*summary sheet included four core indicators, 1.School status, 2. School enrollment, 3.Working Teachers and 4.Classrooms*) and handed over the forms to the DO SEMIS & Planning through TEO (*Taluka/Town Education Officer*) Secondary.

DO SEMIS & Planning filled the district level Checklist (*summary sheet included information about photocopy of three evidence attached 1-CNIC for each teacher, Students Attendance Register and Teachers Attendance Register and also four core indicators, 1.School Status, 2.School enrollment, 3.Working Teachers and 4.Classrooms*) and handed over all proformas along with district level checklists to the Program Officer SEMIS (PO SEMIS) at RSU Karachi Office.



SUMMARY

Sindh Province	Number of Institutes				Enrollment			Teachers			Number of Rooms and Classrooms	
	Boys	Girls	Co-Edu.	Total	Boys	Girls	Total	Male	Female	Total	Rooms	Classrooms
Primary	9,402	5,851	26,471	41,724	1,615,555	1,030,313	2,645,868	64,892	22,193	87,085	86,233	78,462
Middle / Elementary	504	616	1,196	2,316	137,750	115,074	252,824	7,588	4,690	12,278	12,622	10,049
Secondary	618	512	576	1,706	470,633	334,498	805,131	20,244	14,344	34,588	28,803	18,590
Higher Secondary	90	79	124	293	221,010	119,643	340,653	6,769	3,450	10,219	8,194	5,096
Total	10,614	7,058	28,367	46,039	2,444,948	1,599,528	4,044,476	99,493	44,677	144,170	135,852	112,197

Note : Total Schools Including Schools that merged in Campus Schools in School Consolidation Program.

Div	District Name	No. of Schools				Enrollment			Teachers			No. of Rooms and Classrooms		Campus Schools
		Boys	Girls	Mixed	Total	Boys	Girls	Total	Male	Female	Total	Rooms	Classrooms	
Hyderabad	Badin	798	396	1,858	3,052	120,594	64,020	184,614	5,005	1,069	6,074	5,990	5,221	25
	Dadu	693	395	1,017	2,105	140,520	97,160	237,680	5,300	1,415	6,715	5,730	5,139	8
	Hyderabad	202	159	518	879	80,143	74,586	154,729	4,588	4,066	8,654	6,211	4,318	109
	Thatta	760	203	552	1,515	45,728	26,499	72,227	2,176	690	2,866	3,299	2,948	14
	Jamshoro	41	115	631	787	49,628	32,879	82,507	2,098	803	2,901	3,006	2,295	47
	Mitlari	98	134	694	926	54,318	30,311	84,629	2,708	660	3,368	3,014	2,376	10
	Tando Allah Yar	97	106	628	831	49,271	27,774	77,045	1,629	520	2,149	2,765	2,171	13
	Tando Muhammad Khan	426	128	463	1,017	38,964	20,816	59,780	1,917	472	2,389	2,271	1,914	29
	Sujawal	264	192	1,187	1,643	44,154	25,306	69,460	2,331	365	2,696	2,765	2,467	13
Karachi	Central Karachi	197	148	272	617	48,016	60,115	108,131	1,849	5,243	7,092	5,860	4,331	35
	East Karachi	88	70	142	300	23,220	29,549	52,769	858	2,420	3,278	3,067	2,352	29
	South Karachi	183	114	250	547	34,734	44,763	79,497	1,414	2,825	4,239	4,953	3,668	53
	West Karachi	111	76	199	386	25,287	33,534	58,821	986	1,378	2,364	3,018	2,227	14
	Malir Karachi	180	117	340	637	30,060	25,195	55,255	1,382	787	2,169	2,855	2,150	13
	Korangi Karachi	200	165	245	610	46,902	62,211	109,113	1,396	3,914	5,310	5,831	4,063	34
	Jacobabad	390	221	829	1,440	95,807	68,279	164,086	3,883	1,076	4,959	3,237	2,797	23
Larkana	Larkana	120	184	864	1,168	128,924	90,002	218,926	4,977	2,109	7,086	5,057	4,382	107
	Shikarpur	517	227	556	1,300	90,088	50,883	140,971	3,758	1,063	4,821	4,465	3,698	28
	Kashmore	446	217	832	1,495	85,565	39,053	124,618	2,916	516	3,432	2,523	2,288	25
	Kambar-Shahdadkot	540	293	798	1,631	105,785	66,184	171,969	4,343	1,146	5,489	4,374	3,863	10
Sukkur	Khairpur Mirs	336	562	2,562	3,460	192,119	118,784	310,903	7,220	1,987	9,207	9,534	8,038	130
	SUKKUR	176	200	875	1,251	95,092	58,946	154,038	3,766	1,334	5,100	4,941	3,967	36
Mirpurkhas	Ghotki	787	245	928	1,960	129,518	55,700	185,218	4,006	638	4,644	4,572	3,935	21
	Mirpur Khas	415	345	1,406	2,166	100,138	53,916	154,054	4,049	1,755	5,804	5,276	4,250	36
	Tharparkar	732	607	2,669	4,008	93,178	56,814	149,992	4,548	600	5,148	6,400	5,943	33
	Umerkot	577	432	1,217	2,226	70,468	34,909	105,377	3,047	734	3,781	4,629	4,057	33
SBA at NS	Sanghar	509	336	2,279	3,124	153,804	83,673	237,477	6,858	1,867	8,725	7,203	6,398	52
	Naushero Feroze	173	239	1,920	2,332	139,229	89,800	229,029	5,545	1,669	7,214	6,224	5,485	42
	Shaheed Benazirabad	558	432	1,636	2,626	133,694	77,867	211,561	4,940	1,556	6,496	6,782	5,456	43
	Provincial Total	10,614	7,058	28,367	46,039	2,444,948	1,599,528	4,044,476	99,493	44,677	144,170	135,852	112,197	1,065

Note : Total Schools Including Schools that merged in Campus Schools in School Consolidation Program.

Taluka	Schools	Enrolment	Teachers	
Badin	809	47,346	1,630	
	567	23,890	740	
	665	53,471	1,871	
	716	40,552	1,190	
	295	19,355	643	
	644	77,549	2,556	
	493	36,591	1,037	
	497	53,850	1,525	
	471	69,690	1,597	
	499	47,952	1,554	
Hyderabad	161	52,869	3,613	
	158	39,631	2,532	
	61	14,277	955	
	297	8,980	291	
	96	3,140	113	
	501	23,421	951	
	621	36,686	1,511	
	133	28,590	1,026	
	313	30,008	1,096	
	190	8,816	327	
Thatta	151	15,093	452	
	220	27,792	1,308	
	395	34,142	1,104	
	311	22,695	956	
	256	33,490	1,040	
	284	22,545	574	
	291	21,010	535	
	284	24,944	1,143	
	344	16,629	579	
	389	18,207	667	
Tando Allah Yar	432	14,625	596	
	19	236	6	
	579	22,550	900	
	210	9,011	344	
	403	23,038	850	
	Tando Mohd Khan	284	24,944	1,143
		344	16,629	579
		389	18,207	667
		432	14,625	596
		19	236	6
579		22,550	900	
210		9,011	344	
403		23,038	850	
Suawal		284	24,944	1,143
		344	16,629	579
	389	18,207	667	
	432	14,625	596	
	19	236	6	
	579	22,550	900	
	210	9,011	344	
	403	23,038	850	
	Tando Ghulam Hyder	284	24,944	1,143
		344	16,629	579
389		18,207	667	
432		14,625	596	
19		236	6	
579		22,550	900	
210		9,011	344	
403		23,038	850	
Bulri Shah Karim		284	24,944	1,143
		344	16,629	579
	389	18,207	667	
	432	14,625	596	
	19	236	6	
	579	22,550	900	
	210	9,011	344	
	403	23,038	850	
	Kharo Chann	284	24,944	1,143
		344	16,629	579
389		18,207	667	
432		14,625	596	
19		236	6	
579		22,550	900	
210		9,011	344	
403		23,038	850	
Mirpur Bithoro		284	24,944	1,143
		344	16,629	579
	389	18,207	667	
	432	14,625	596	
	19	236	6	
	579	22,550	900	
	210	9,011	344	
	403	23,038	850	
	Shah Bundar	284	24,944	1,143
		344	16,629	579
389		18,207	667	
432		14,625	596	
19		236	6	
579		22,550	900	
210		9,011	344	
403		23,038	850	
Jati		284	24,944	1,143
		344	16,629	579
	389	18,207	667	
	432	14,625	596	
	19	236	6	
	579	22,550	900	
	210	9,011	344	
	403	23,038	850	
	Khanpur	284	24,944	1,143
		344	16,629	579
389		18,207	667	
432		14,625	596	
19		236	6	
579		22,550	900	
210		9,011	344	
403		23,038	850	
Kandhkot		284	24,944	1,143
		344	16,629	579
	389	18,207	667	
	432	14,625	596	
	19	236	6	
	579	22,550	900	
	210	9,011	344	
	403	23,038	850	
	Shikarpur	284	24,944	1,143
		344	16,629	579
389		18,207	667	
432		14,625	596	
19		236	6	
579		22,550	900	
210		9,011	344	
403		23,038	850	
Kashmore		284	24,944	1,143
		344	16,629	579
	389	18,207	667	
	432	14,625	596	
	19	236	6	
	579	22,550	900	
	210	9,011	344	
	403	23,038	850	
	Tangwani	284	24,944	1,143
		344	16,629	579
389		18,207	667	
432		14,625	596	
19		236	6	
579		22,550	900	
210		9,011	344	
403		23,038	850	
Kambar		284	24,944	1,143
		344	16,629	579
	389	18,207	667	
	432	14,625	596	
	19	236	6	
	579	22,550	900	
	210	9,011	344	
	403	23,038	850	
	Miro Khan	284	24,944	1,143
		344	16,629	579
389		18,207	667	
432		14,625	596	
19		236	6	
579		22,550	900	
210		9,011	344	
403		23,038	850	
Shahdadkot		284	24,944	1,143
		344	16,629	579
	389	18,207	667	
	432	14,625	596	
	19	236	6	
	579	22,550	900	
	210	9,011	344	
	403	23,038	850	
	Warrah	284	24,944	1,143
		344	16,629	579
389		18,207	667	
432		14,625	596	
19		236	6	
579		22,550	900	
210		9,011	344	
403		23,038	850	
Qubo Saeed Khan		284	24,944	1,143
		344	16,629	579
	389	18,207	667	
	432	14,625	596	
	19	236	6	
	579	22,550	900	
	210	9,011	344	
	403	23,038	850	
	Naseerabad	284	24,944	1,143
		344	16,629	579
389		18,207	667	
432		14,625	596	
19		236	6	
579		22,550	900	
210		9,011	344	
403		23,038	850	
Sijaawal Junejo		284	24,944	1,143
		344	16,629	579
	389	18,207	667	
	432	14,625	596	
	19	236	6	
	579	22,550	900	
	210	9,011	344	
	403	23,038	850	

Taluka	Schools	Enrolment	Teachers
North Nazimabad Town	99	14,806	1,080
New Karachi Town	182	37,074	1,875
Gulberg Town	131	19,188	1,668
Liaquatabad Town	205	37,063	2,469
Jamshed Town	198	36,691	2,212
Gulshan-e-Iqbal Town	102	16,078	1,066
Kiamari Town	167	20,185	670
Lyari Town	177	32,145	1,579
Saddar Town	203	27,167	1,990
SITE Town	135	19,815	916
Baldia Town	98	14,091	534
Orangi Town	153	24,915	914
Bin Qasim Town	182	22,962	845
Gadap Town	455	32,293	1,324
Shah Faisal Town	135	19,159	1,231
Landhi Town	201	27,315	1,205
Korangi Town	124	35,815	1,184
Malir Town	150	26,824	1,690
Garhi Khairo	377	39,924	1,193
Jacobabad	377	53,675	1,751
Thull	686	70,487	2,015
Dokri	199	35,557	1,085
Larkana	368	90,949	3,244
Rato Dero	333	58,327	1,737
Bakrani	268	34,093	1,020
Garhi Yasin	407	38,553	1,286
Khanpur	273	20,285	635
Lakhi	310	33,248	1,151
Shikarpur	310	48,885	1,749
Kandhkot	330	40,949	1,175
Kashmore	537	41,155	1,137
Tangwani	628	42,514	1,120
Kambar	397	45,844	1,537
Miro Khan	180	17,801	483
Shahdadkot	217	28,798	883
Warrah	298	35,140	1,096
Qubo Saeed Khan	178	9,571	284
Naseerabad	171	22,049	803
Sijaawal Junejo	190	12,766	403

Taluka	Schools	Enrolment	Teachers
Badin	46,039	4,044,476	144,170

School Level	Year	No. of Schools				Enrollment			Teachers		
		Boys	Girls	Mixed	Total	Boys	Girls	Total	Male	Female	Total
Primary	2010	11,406	7,112	26,004	44,522	1,942,476	1,349,498	3,291,974	73,116	28,945	102,061
	2011	10,331	6,471	26,287	43,089	1,748,862	1,231,584	2,980,446	71,832	27,422	99,254
	2012	9,532	6,264	27,104	42,900	1,754,030	1,209,592	2,963,622	70,003	26,398	96,401
	2013	11,055	6,066	25,221	42,342	1,680,848	1,121,976	2,802,824	68,222	24,299	92,521
	2014	9,402	5,851	26,471	41,724	1,615,555	1,030,313	2,645,868	64,892	22,193	87,085
Middle / Elementary	2010	649	758	1,098	2,505	119,227	117,776	237,003	5,782	4,177	9,959
	2011	659	731	1,164	2,554	141,300	138,828	280,128	7,012	5,051	12,063
	2012	577	695	1,157	2,429	129,233	134,677	263,910	6,204	4,551	10,755
	2013	611	660	1,065	2,336	125,645	121,248	246,893	7,221	4,759	11,980
	2014	504	616	1,196	2,316	137,750	115,074	252,824	7,588	4,690	12,278
Secondary	2010	684	513	444	1,641	366,074	254,877	620,951	15,512	10,086	25,598
	2011	641	513	485	1,639	393,984	278,079	672,063	16,104	11,005	27,109
	2012	622	543	610	1,775	411,883	300,057	711,940	16,634	10,723	27,357
	2013	663	544	545	1,752	419,122	303,930	723,052	19,026	13,168	32,194
	2014	618	512	576	1,706	470,633	334,498	805,131	20,244	14,344	34,588
Higher Secondary	2010	88	75	83	246	161,371	91,694	253,065	4,701	2,291	6,992
	2011	101	86	88	275	179,161	110,362	289,523	4,972	2,705	7,677
	2012	94	90	106	290	194,710	114,851	309,561	5,448	2,678	8,126
	2013	112	84	98	294	199,840	112,806	312,646	5,853	2,890	8,743
	2014	90	79	124	293	221,010	119,643	340,653	6,769	3,450	10,219
Total	2010	12,827	8,458	27,629	48,914	2,589,148	1,813,845	4,402,993	99,111	45,499	144,610
	2011	11,732	7,801	28,024	47,557	2,463,307	1,758,853	4,222,160	99,920	46,183	146,103
	2012	10,825	7,592	28,977	47,394	2,489,856	1,759,177	4,249,033	98,289	44,350	142,639
	2013	12,441	7,354	26,929	46,724	2,425,455	1,659,960	4,085,415	100,322	45,116	145,438
	2014	10,614	7,058	28,367	46,039	2,444,948	1,599,528	4,044,476	99,493	44,677	144,170

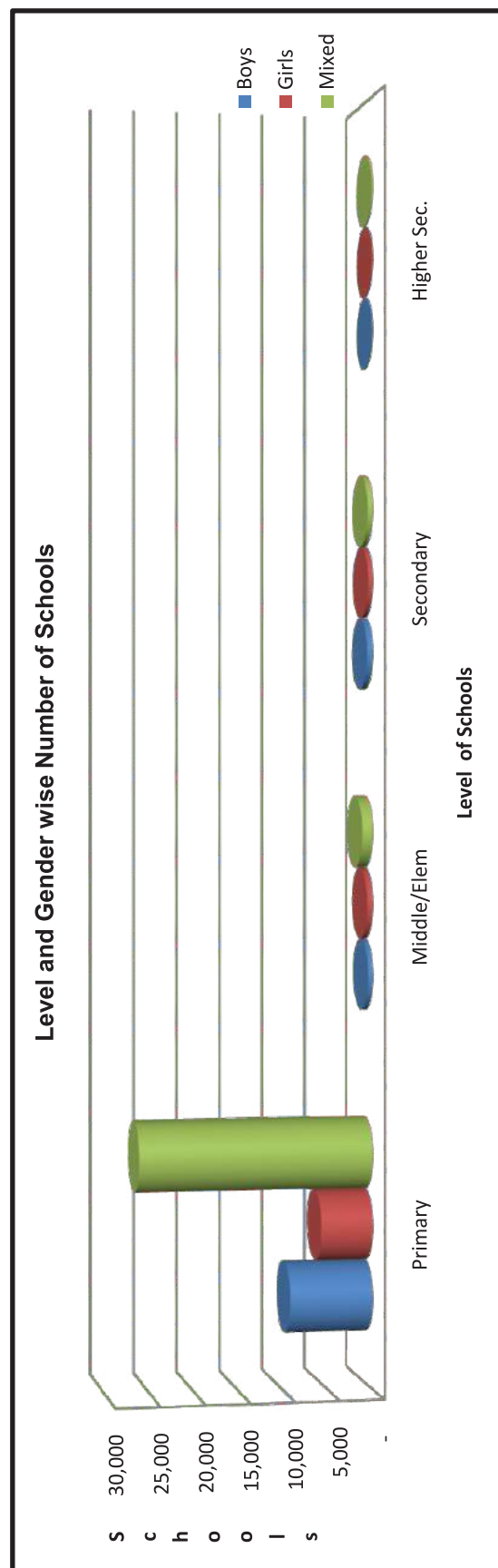
Note : Unadmitted class enrollment not collected from ASC 2011-12 to ASC 2014-15 (In 2010-11 Unadmitted Class enrollment was 187,917)



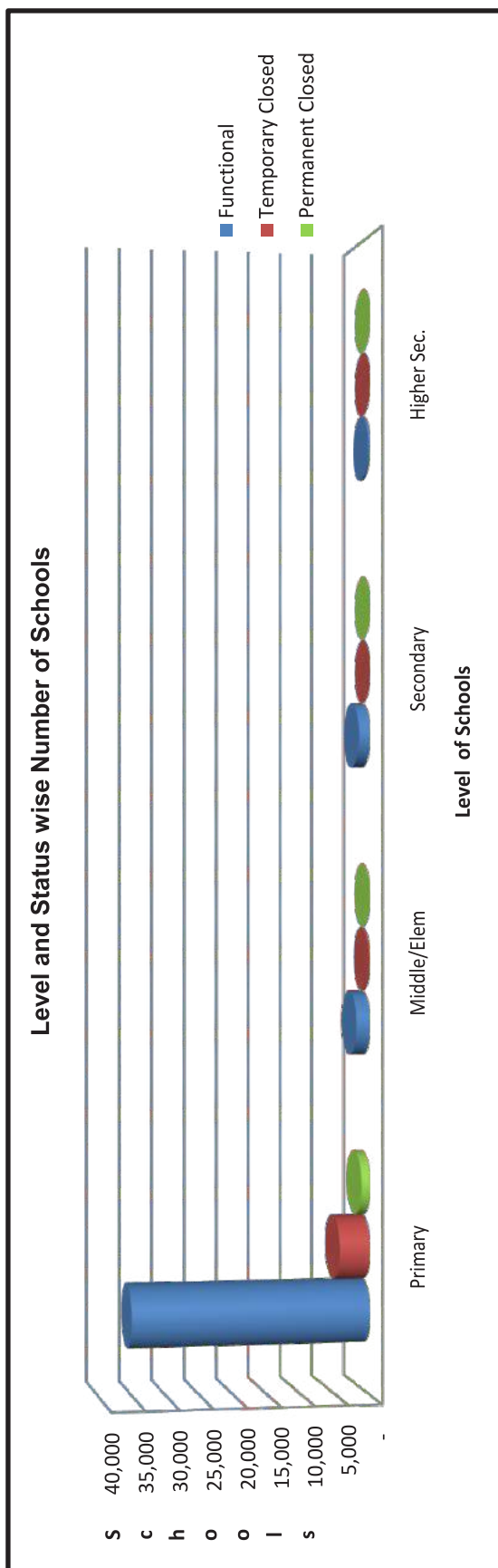
SCHOOLS



Level and Gender wise Schools									
School Level	Numbers (#)					Percentage (%)			
	Boys	Girls	Mixed	Total		Boys	Girls	Mixed	Total
Primary	9,402	5,851	26,471	41,724		20%	13%	57%	91%
Middle/Elem	504	616	1,196	2,316		1%	1%	3%	5%
Secondary	618	512	576	1,706		1%	1%	1%	4%
Higher Sec.	90	79	124	293		0%	0%	0%	1%
Total	10,614	7,058	28,367	46,039		23%	15%	62%	100%

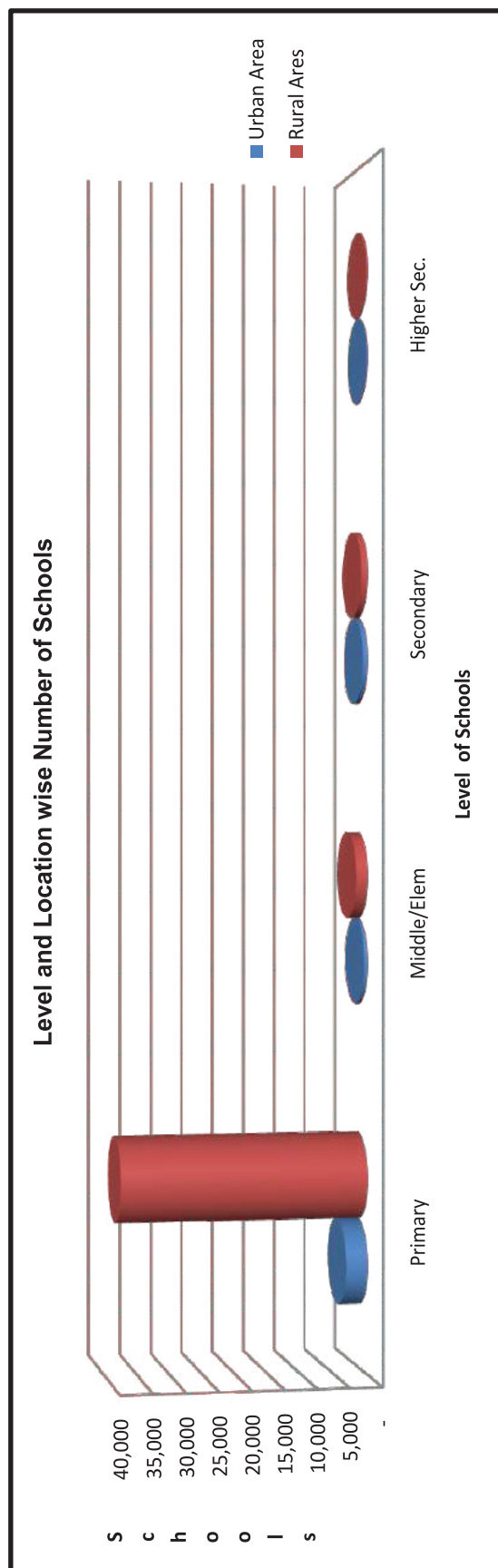


Level and Status wise Schools							
School Level	Numbers (#)				Percentage (%)		
	Functional	Temporary Closed	Permanent Closed	Total	Functional	Temporary Closed	Total
Primary	35,818	4,611	1,295	41,724	78%	10%	91%
Middle/Elem	2,075	184	57	2,316	5%	0%	5%
Secondary	1,704	2	-	1,706	4%	0%	4%
Higher Sec.	293	-	-	293	1%	0%	1%
Total	39,890	4,797	1,352	46,039	87%	10%	100%

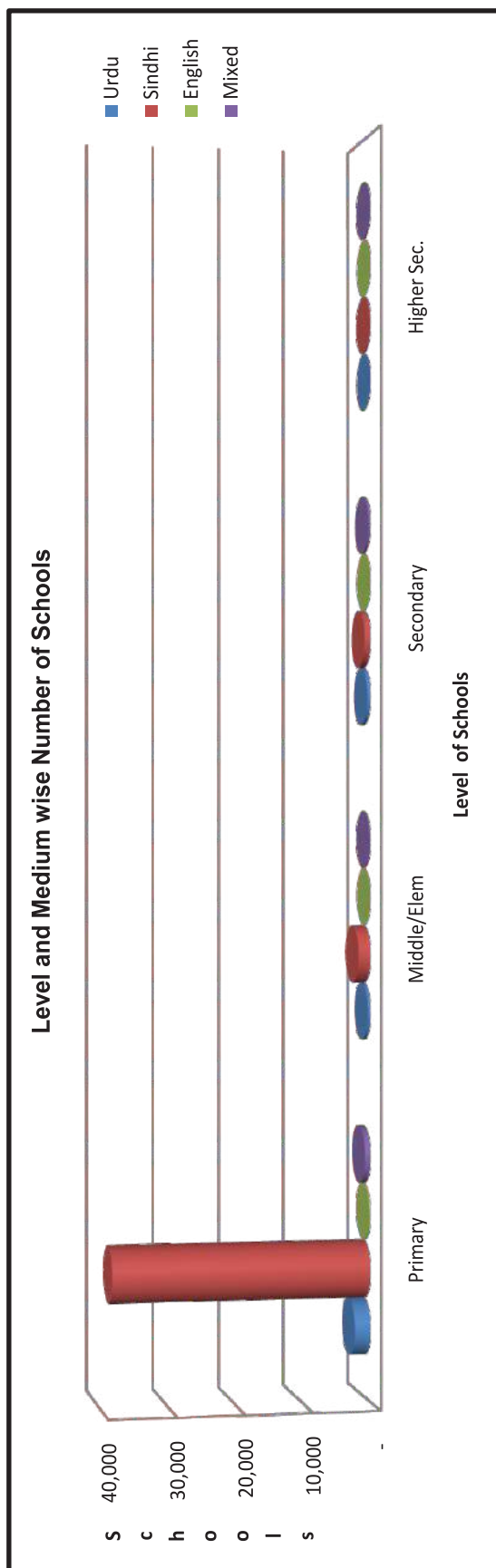


Note : Total Closed = 6,149 out of 46,039 i.e 13%

Level and Location wise Schools						
School Level	Numbers (#)			Percentage (%)		
	Urban Area	Rural Area	Total	Urban Area	Rural Area	Total
Primary	3,351	38,373	41,724	7%	83%	91%
Middle/Elem	517	1,799	2,316	1%	4%	5%
Secondary	732	974	1,706	2%	2%	4%
Higher Sec.	97	196	293	0%	0%	1%
Total	4,697	41,342	46,039	10%	90%	100%

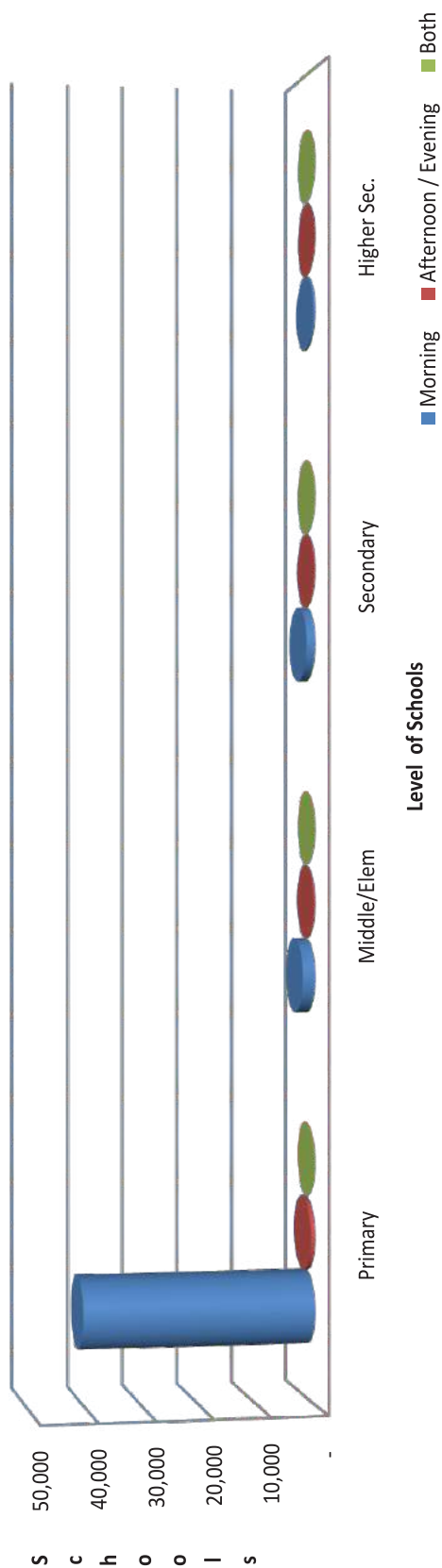


Level and Medium wise Schools										
School Level	Numbers (#)					Percentage (%)				
	Urdu	Sindhi	English	Mixed	Total	Urdu	Sindhi	English	Mixed	Total
Primary	2,342	38,436	142	804	41,724	5%	83%	0%	2%	91%
Middle/Elem	385	1,796	13	122	2,316	1%	4%	0%	0%	5%
Secondary	489	875	29	313	1,706	1%	2%	0%	1%	4%
Higher Sec.	28	141	4	120	293	0%	0%	0%	0%	1%
Total	3,244	41,248	188	1,359	46,039	7%	90%	0%	3%	100%



Numbers (#)					Percentage (%)			
School Level	Schools by Shift				Schools by Shift			Branch Schools
	Morning	Afternoon / Evening	Both	Total	Morning	Afternoon / Evening	Both	
Primary	40,940	730	54	41,724	89%	2%	0%	0.1%
Middle/Elem	2,140	159	17	2,316	5%	0%	0%	0.1%
Secondary	1,498	145	63	1,706	3%	0%	0%	0.0%
Higher Sec.	278	6	9	293	1%	0%	0%	0.0%
Total	44,856	1,040	143	46,039	97%	2%	0%	0.2%

Level and Shift wise Number of Schools



District and Status wise Schools							
District Name	Numbers (#)			Percentage (%)			
	Functional	Temporary Closed	Permanent Closed	Total	Functional	Temporary Closed	Permanent Closed
Badin	2,864	131	57	3,052	6.2%	0.3%	0.1%
Dadu	1,856	153	96	2,105	4.0%	0.3%	0.2%
Hyderabad	841	36	2	879	1.8%	0.1%	0.0%
Thatta	1,127	339	49	1,515	2.4%	0.7%	0.1%
Jamshoro	635	99	53	787	1.4%	0.2%	0.1%
Mitiari	821	75	30	926	1.8%	0.2%	0.1%
Tando Allah Yar	738	81	12	831	1.6%	0.2%	0.0%
Tando Muhammad Khan	1,001	5	11	1,017	2.2%	0.0%	0.0%
Sujawal	1,197	372	74	1,643	2.6%	0.8%	0.2%
Central Karachi	593	24	-	617	1.3%	0.1%	0.0%
East Karachi	294	2	4	300	0.6%	0.0%	0.0%
South Karachi	510	18	19	547	1.1%	0.0%	0.0%
West Karachi	374	7	5	386	0.8%	0.0%	0.0%
Malir Karachi	601	30	6	637	1.3%	0.1%	0.0%
Korangi Karachi	606	4	-	610	1.3%	0.0%	0.0%
Jacobabad	1,370	56	14	1,440	3.0%	0.1%	0.0%
Larkana	1,144	20	4	1,168	2.5%	0.0%	0.0%
Shikarpur	1,030	202	68	1,300	2.2%	0.4%	0.1%
Kashmore	1,182	295	18	1,495	2.6%	0.6%	0.0%
Kambar-Shahdadkot	1,373	143	115	1,631	3.0%	0.3%	0.2%
Khairpur Mirs	3,113	229	118	3,460	6.8%	0.5%	0.3%
Sukkur	1,147	104	-	1,251	2.5%	0.2%	0.0%
Ghotki	1,772	128	60	1,960	3.8%	0.3%	0.1%
Mirpur Khas	1,852	171	143	2,166	4.0%	0.4%	0.3%
Tharparkar	2,949	963	96	4,008	6.4%	2.1%	0.2%
Umerkot	1,782	408	36	2,226	3.9%	0.9%	0.1%
Sanghar	2,756	245	123	3,124	6.0%	0.5%	0.3%
Naushero Feroze	2,107	147	78	2,332	4.6%	0.3%	0.2%
Shaheed Benazirabad	2,255	310	61	2,626	4.9%	0.7%	0.1%
Total	39,890	4,797	1,352	46,039	86.6%	10.4%	2.9%

Note : Total Closed = 6,149 out of 46,039 i.e 13%

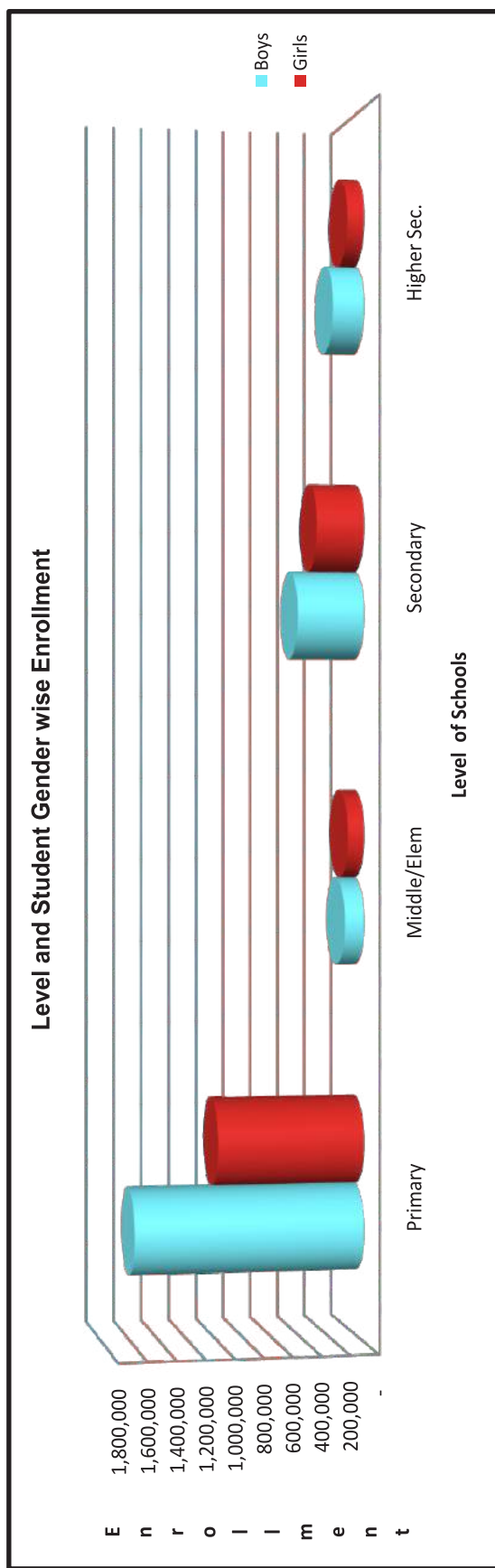
District and Location wise Schools						
District Name	Numbers (#)			Percentage (%)		
	Urban Area	Rural Areas	Total	Urban Area	Rural Areas	Total
Badin	80	2,972	3,052	0.2%	6.5%	6.6%
Dadu	104	2,001	2,105	0.2%	4.3%	4.6%
Hyderabad	380	499	879	0.8%	1.1%	1.9%
Thatta	27	1,488	1,515	0.1%	3.2%	3.3%
Jamshoro	101	686	787	0.2%	1.5%	1.7%
Mitiari	28	898	926	0.1%	2.0%	2.0%
Tando Allah Yar	69	762	831	0.1%	1.7%	1.8%
Tando Muhammad Khan	64	953	1,017	0.1%	2.1%	2.2%
Sujawal	14	1,629	1,643	0.0%	3.5%	3.6%
Central Karachi	609	8	617	1.3%	0.0%	1.3%
East Karachi	292	8	300	0.6%	0.0%	0.7%
South Karachi	499	48	547	1.1%	0.1%	1.2%
West Karachi	379	7	386	0.8%	0.0%	0.8%
Malir Karachi	94	543	637	0.2%	1.2%	1.4%
Korangi Karachi	597	13	610	1.3%	0.0%	1.3%
Jacobabad	87	1,353	1,440	0.2%	2.9%	3.1%
Larkana	124	1,044	1,168	0.3%	2.3%	2.5%
Shikarpur	83	1,217	1,300	0.2%	2.6%	2.8%
Kashmore	52	1,443	1,495	0.1%	3.1%	3.2%
Kambar-Shahdadt	61	1,570	1,631	0.1%	3.4%	3.5%
Khairpur Mirs	128	3,332	3,460	0.3%	7.2%	7.5%
Sukkur	142	1,109	1,251	0.3%	2.4%	2.7%
Ghotki	97	1,863	1,960	0.2%	4.0%	4.3%
Mirpur Khas	134	2,032	2,166	0.3%	4.4%	4.7%
Tharparkar	36	3,972	4,008	0.1%	8.6%	8.7%
Umerkot	59	2,167	2,226	0.1%	4.7%	4.8%
Sanghar	146	2,978	3,124	0.3%	6.5%	6.8%
Nausheero Feroze	79	2,253	2,332	0.2%	4.9%	5.1%
Shaheed Benazirabad	132	2,494	2,626	0.3%	5.4%	5.7%
Total	4,697	41,342	46,039	10.2%	89.8%	100.0%



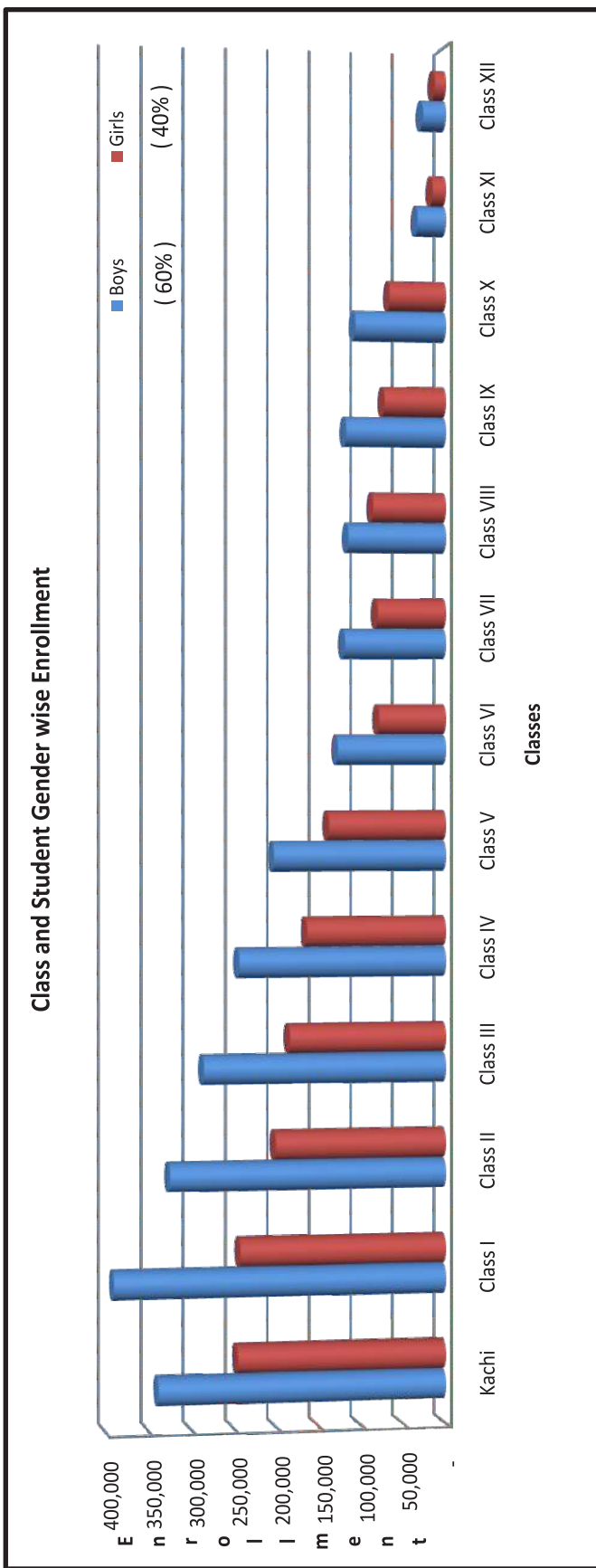
ENROLLMENT



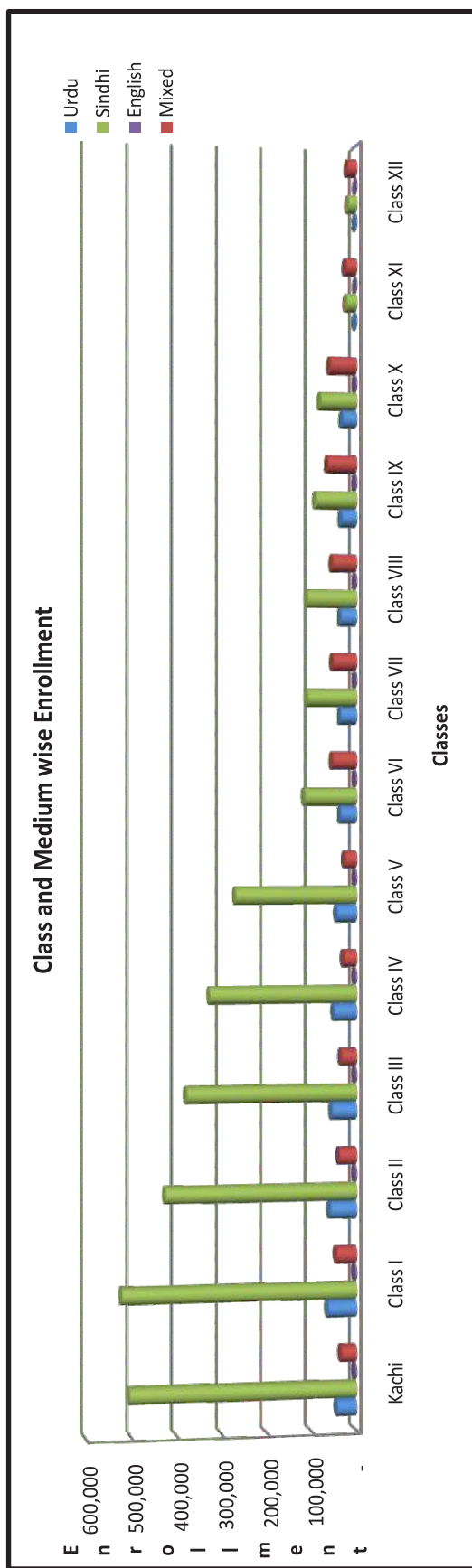
Level and Student Gender wise Enrollment						
School Level	Numbers (#)			Percentage (%)		
	Boys	Girls	Total	Boys	Girls	Total
Primary	1,615,555	1,030,313	2,645,868	40%	25%	65%
Middle/Elem	137,750	115,074	252,824	3%	3%	6%
Secondary	470,633	334,498	805,131	12%	8%	20%
Higher Sec.	221,010	119,643	340,653	5%	3%	8%
Total	2,444,948	1,599,528	4,044,476	60%	40%	100%



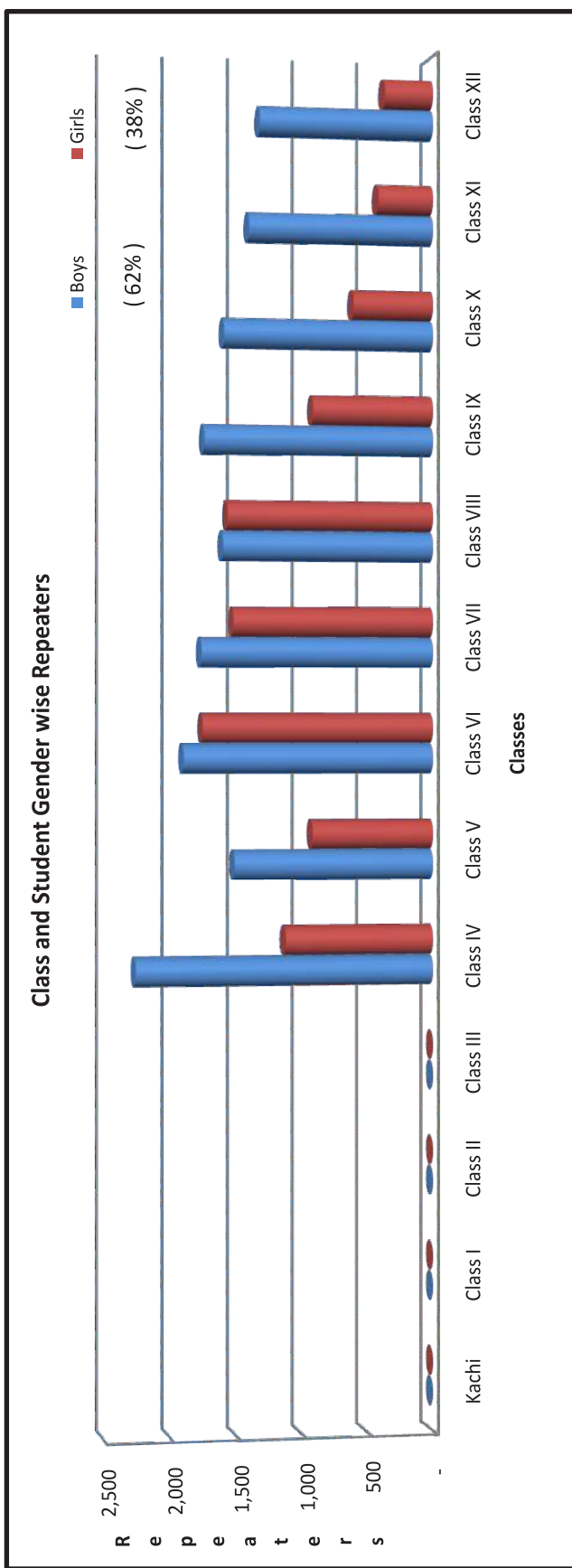
Class and Student Gender wise Enrollment														
	Pre-Primary	Primary				Middle			Secondary		Higher Sec			
		Class I	Class II	Class III	Class IV	Class V	Class VI	Class VII	Class VIII	Class IX	Class X	Class XI	Class XII	Total
Student Gender	Kachi													
Numbers (#)														
Boys	339,120	391,378	326,086	286,229	244,920	204,036	128,757	120,425	115,936	118,660	107,939	33,637	27,825	2,444,948
Girls	246,598	243,552	202,047	185,147	165,363	139,251	79,658	81,318	86,992	73,371	67,042	15,775	13,414	1,599,528
Total	585,718	634,930	528,133	471,376	410,283	343,287	208,415	201,743	202,928	192,031	174,981	49,412	41,239	4,044,476
Percentage (%)														
Boys	8%	10%	8%	7%	6%	5%	3%	3%	3%	3%	3%	1%	1%	60%
Girls	6%	6%	5%	5%	4%	3%	2%	2%	2%	2%	2%	0%	0%	40%
Total	14%	16%	13%	12%	10%	8%	5%	5%	5%	5%	4%	1%	1%	100%



Class and Medium wise Enrollment																
	Pre-Primary	Primary					Middle			Secondary		Higher Sec				
	Kachi	Class I	Class II	Class III	Class IV	Class V	Class VI	Class VII	Class VIII	Class IX	Class X	Class XI	Class XII	Total		
School Medium	Numbers (#)															
Urdu	43,275	63,731	59,504	55,112	50,113	44,241	35,585	35,930	35,555	33,792	31,810	1,545	1,718	491,911		
Sindhi	505,004	522,347	426,295	379,392	328,460	270,755	116,355	110,560	110,705	90,977	81,028	22,585	18,792	2,983,255		
English	3,521	3,777	3,425	3,223	3,145	2,797	2,541	2,345	2,367	2,767	2,512	611	452	33,483		
Mixed	33,918	45,075	38,909	33,649	28,565	25,494	53,934	52,908	54,301	64,495	59,631	24,671	20,277	535,827		
Total	585,718	634,930	528,133	471,376	410,283	343,287	208,415	201,743	202,928	192,031	174,981	49,412	41,239	4,044,476		
Percentage (%)																
Urdu	1%	2%	1%	1%	1%	1%	1%	1%	1%	1%	1%	0%	0%	12%		
Sindhi	12%	13%	11%	9%	8%	7%	3%	3%	3%	2%	2%	1%	0%	74%		
English	0%	0%	0%	0%	0%	0%	0%	0%	0%	0%	0%	0%	0%	1%		
Mixed	1%	1%	1%	1%	1%	1%	1%	1%	1%	2%	1%	1%	1%	13%		
Total	14%	16%	13%	12%	10%	8%	5%	5%	5%	5%	4%	1%	1%	100%		



Class and Student Gender wise Repeaters														
School Level	Pre-Primary	Primary					Middle			Secondary		Higher Sec		Total
	Kachi	Class I	Class II	Class III	Class IV	Class V	Class VI	Class VII	Class VIII	Class IX	Class X	Class XI	Class XII	
Numbers (#)														
Boys	-	-	-	-	2,264	1,516	1,905	1,769	1,605	1,747	1,596	1,408	1,325	15,135
Girls	-	-	-	-	1,128	922	1,758	1,527	1,570	919	610	421	370	9,225
Total	-	-	-	-	3,392	2,438	3,663	3,296	3,175	2,666	2,206	1,829	1,695	24,360
Percentage (%)														
Boys	0%	0%	0%	0%	9%	6%	8%	7%	7%	7%	7%	6%	5%	62%
Girls	0%	0%	0%	0%	5%	4%	7%	6%	6%	4%	3%	2%	2%	38%
Total	0%	0%	0%	0%	14%	10%	15%	14%	13%	11%	9%	8%	7%	100%



Note : According to Govt of Sindh Policy Class 1 to 3 All Students Should be promoted.

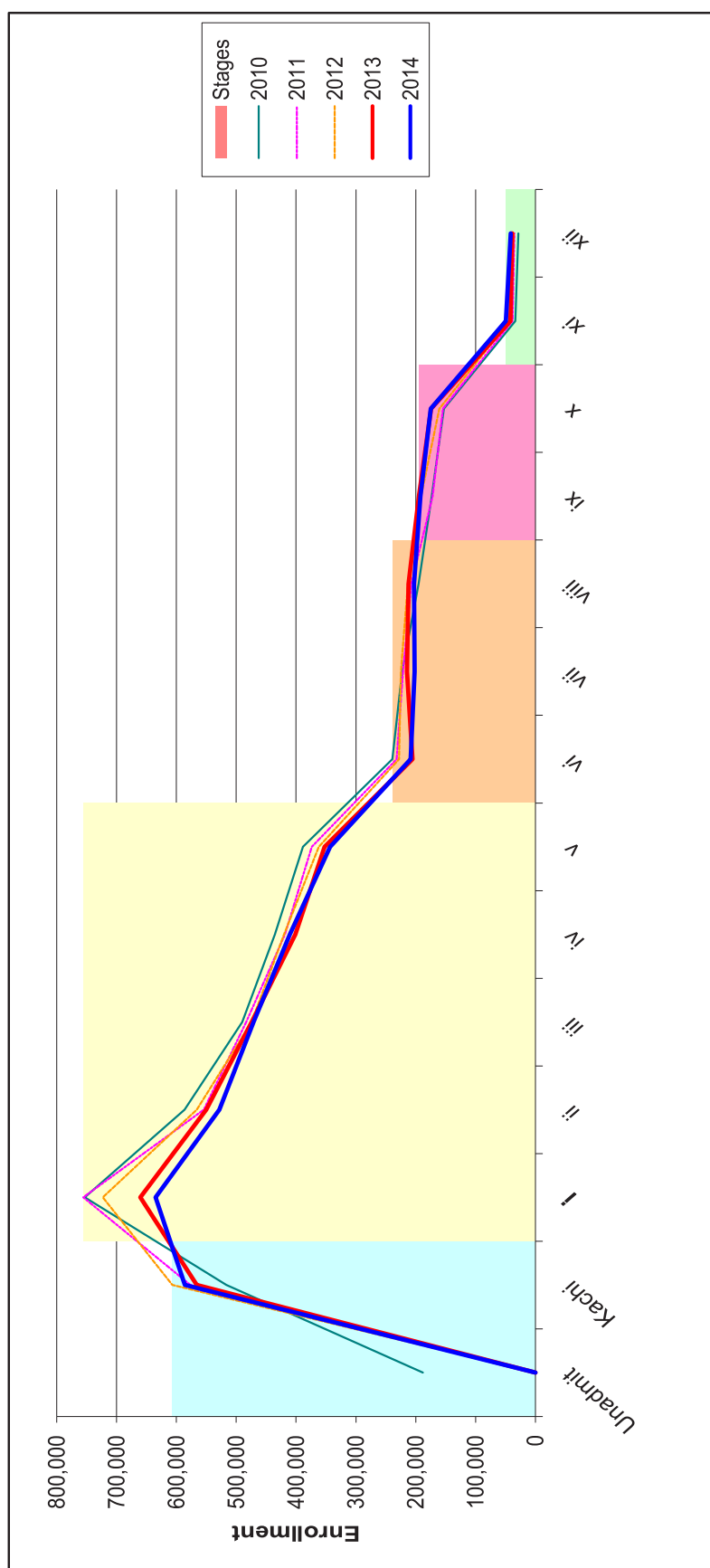
District Name	Pre-Prim	Primary Classes					Middle Classes			Secondary Classes			H. Secondary Classes			Grand Total		
		Class I	Class II	Class III	Class IV	Class V	Total	Class VI	Class VII	Class VIII	Total	Class IX	Class X	Total	Class XI		Class XII	Total
Badin	35,457	32,208	26,376	22,230	16,898	13,782	111,494	8,027	6,967	6,871	21,865	5,955	5,812	11,767	2,421	1,610	4,031	184,614
	53,989	35,156	27,956	26,804	25,226	20,250	135,392	9,396	8,843	8,784	27,023	8,537	7,923	16,460	2,650	2,166	4,816	237,680
	17,222	20,032	18,641	16,238	13,984	12,277	81,172	10,170	10,265	10,144	30,579	11,407	10,265	21,672	2,190	1,894	4,084	154,729
	5,177	20,921	12,055	9,069	6,690	5,060	53,795	2,623	2,364	2,172	7,159	1,866	2,030	3,896	1,208	992	2,200	72,227
Jamshoro	13,628	12,550	10,836	9,371	7,726	6,049	46,532	3,994	3,975	4,125	12,094	4,060	3,652	7,712	1,501	1,040	2,541	82,507
Mitiani	11,772	13,560	11,812	10,409	8,120	6,964	50,865	4,403	4,430	4,353	13,186	4,292	3,728	8,020	437	349	786	84,629
Tando Allah Yar	15,963	11,020	9,737	8,030	5,875	5,148	39,810	3,652	3,755	3,778	11,185	3,877	3,414	7,291	1,660	1,136	2,796	77,045
Tando Muhammad Khan	10,777	10,420	10,007	7,963	6,172	4,743	39,305	2,248	2,023	1,923	6,194	1,586	1,573	3,159	195	150	345	59,780
Sujawal	2,530	19,257	13,601	10,475	8,140	5,686	57,159	2,096	1,797	1,591	5,484	1,588	1,433	3,021	653	613	1,266	69,460
Central Karachi	7,758	11,301	11,160	10,962	10,254	9,410	53,087	9,625	9,348	9,055	28,028	8,864	8,894	17,758	572	928	1,500	108,131
East Karachi	5,228	6,044	5,553	5,187	4,798	4,502	26,084	4,302	4,435	4,134	12,871	4,341	4,024	8,365	156	65	221	52,769
South Karachi	8,272	10,793	9,634	8,698	7,343	6,146	42,614	5,893	5,821	5,515	17,229	5,317	4,951	10,268	579	535	1,114	79,497
West Karachi	3,448	8,492	7,892	7,088	6,540	5,342	35,354	4,040	4,430	4,415	12,885	3,702	3,280	6,982	85	67	152	58,821
Malir Karachi	7,774	8,904	7,516	5,952	4,930	4,257	31,559	3,581	3,280	3,067	9,928	2,484	2,214	4,698	573	723	1,296	55,255
Korangi Karachi	5,278	12,060	11,711	11,661	10,775	9,590	55,797	9,250	9,610	9,750	28,610	9,513	9,028	18,541	450	437	887	109,113
Jacobabad	31,173	28,016	22,233	20,316	18,719	13,466	102,750	5,598	5,689	6,257	17,544	5,063	4,171	9,234	1,812	1,573	3,385	164,086
Larkana	23,072	31,535	28,008	25,974	23,755	21,852	131,124	12,808	12,455	12,823	38,086	12,145	10,381	22,526	2,354	1,764	4,118	218,926
Shikarpur	14,117	23,355	18,961	17,412	16,280	13,089	89,097	7,494	7,045	6,871	21,410	6,650	5,492	12,142	2,228	1,977	4,205	140,971
Kashmore	17,848	19,548	15,724	15,560	15,597	11,836	78,265	4,987	5,094	5,286	15,367	4,837	4,488	9,325	2,014	1,799	3,813	124,618
Kambar-Shahdadkot	27,770	26,143	21,008	19,699	19,678	15,550	102,078	9,016	8,645	8,404	26,065	7,166	6,080	13,246	1,579	1,231	2,810	171,969
Khairpur Mirs	64,182	36,132	34,862	32,383	29,259	25,559	158,195	17,440	16,977	16,712	51,129	15,462	14,248	29,710	4,096	3,591	7,687	310,903
Sukkur	16,069	25,082	21,067	18,372	16,844	13,256	94,621	7,680	7,790	7,954	23,424	8,176	7,227	15,403	2,432	2,089	4,521	154,038
Ghotki	31,847	26,763	26,066	23,339	20,674	17,580	114,422	7,296	6,916	6,828	21,040	7,546	6,728	14,274	1,789	1,846	3,635	185,218
Mirpur Khas	12,748	30,361	22,486	18,972	14,340	11,986	98,145	7,326	7,290	7,928	22,544	7,946	7,119	15,065	3,163	2,389	5,552	154,054
Tharparkar	1,291	37,994	24,044	22,000	18,476	15,857	118,371	7,816	6,293	6,461	20,570	4,106	3,552	7,658	1,359	743	2,102	149,992
Umerkot	5,247	27,478	16,446	13,211	9,947	8,275	75,357	4,744	4,319	4,307	13,370	4,068	3,814	7,882	1,922	1,599	3,521	105,377
Sanghar	38,513	39,017	30,742	28,237	22,958	18,776	139,730	11,192	10,736	11,049	32,977	10,780	9,569	20,349	3,275	2,633	5,908	237,477
Nausheero Feroze	52,992	26,581	24,122	22,283	20,043	18,397	111,426	11,505	11,324	12,336	35,165	11,216	11,514	22,730	3,750	2,966	6,716	229,029
Shaheed Benazirabad	44,576	24,207	27,877	23,481	20,242	18,602	114,409	10,213	9,827	10,035	30,075	9,481	8,377	17,858	2,309	2,334	4,643	211,561
Province Total	585,718	634,930	528,133	471,376	410,283	343,287	2,388,009	208,415	201,743	202,928	613,086	192,031	174,981	367,012	49,412	41,239	90,651	4,044,476

District	Public			Private			Grand Total		
	Total	Boys	Girls	Total	Boys	Girls	Total	Boys	Girls
Badin	111,494	71,840	39,654	10,243	6,221	4,022	121,737	78,061	43,676
Dadu	135,392	78,029	57,363	17,831	11,087	6,744	153,223	89,116	64,107
Hyderabad	81,172	44,897	36,275	88,269	49,207	39,062	169,441	94,104	75,337
Thatta	53,795	33,842	19,953	13,741	5,147	8,594	67,536	38,989	28,547
Jamshoro	46,532	27,981	18,551	8,817	5,492	3,325	55,349	33,473	21,876
Mitiari	50,865	31,907	18,958	34,347	19,371	14,976	85,212	51,278	33,934
Tando Allah Yar	39,810	25,677	14,133	34,565	19,499	15,066	74,375	45,176	29,199
Tando Muhammad Khan	39,305	25,693	13,612	29,135	16,608	12,527	68,440	42,301	26,139
Sujawal	57,159	35,644	21,515	12,684	4,751	7,933	69,843	40,395	29,448
Central Karachi	53,087	25,211	27,876	308,108	166,538	141,571	361,195	191,749	169,447
East Karachi	26,084	11,751	14,333	187,544	101,371	86,174	213,628	113,122	100,507
South Karachi	42,614	18,701	23,913	254,524	137,575	116,950	297,138	156,276	140,863
West Karachi	35,354	16,074	19,280	214,336	115,852	98,484	249,690	131,926	117,764
Malir Karachi	31,559	17,176	14,383	80,376	43,445	36,932	111,935	60,621	51,315
Korangi Karachi	55,797	26,517	29,280	294,712	159,297	135,416	350,509	185,814	164,696
Jacobabad	102,750	60,801	41,949	7,906	5,003	2,903	110,656	65,804	44,852
Larkana	131,124	76,163	54,961	8,108	5,169	2,939	139,232	81,332	57,900
Shikarpur	89,097	56,607	32,490	6,076	4,127	1,949	95,173	60,734	34,439
Kashmore	78,265	53,487	24,778	7,257	4,712	2,545	85,522	58,199	27,323
Kambar-Shahdadkot	102,078	61,702	40,376	7,858	5,065	2,793	109,936	66,767	43,169
Khairpur Mirs	158,195	96,553	61,642	42,524	23,864	18,660	200,719	120,417	80,302
Sukkur	94,621	58,923	35,698	35,058	20,441	14,617	129,679	79,364	50,315
Ghotki	114,422	80,234	34,188	17,908	12,384	5,524	132,330	92,618	39,712
Mirpur Khas	98,145	66,070	32,075	37,875	21,253	16,622	136,020	87,323	48,697
Tharparkar	118,371	71,583	46,788	5,556	1,760	3,796	123,927	73,343	50,584
Umerkot	75,357	49,686	25,671	9,223	5,295	3,928	84,580	54,981	29,599
Sanghar	139,730	90,822	48,908	32,089	18,956	13,133	171,819	109,778	62,041
Naushero Feroze	111,426	67,098	44,328	16,762	10,524	6,238	128,188	77,622	50,566
Shaheed Benazirabad	114,409	71,980	42,429	28,391	15,892	12,499	142,800	87,872	54,928
Total	2,388,009	1,452,649	935,360	1,851,825	1,015,905	835,920	4,239,834	2,468,554	1,771,280

Note: Enrollment of Government School includes enrollment from class I to Class V.

Enrollment of Private Schools is projected 5% per year up to year 2014 reported in

Pakistan Statistical Year Book 2002 (Page 395) and include enrollement only from Primary Section.



Year	Pre Primary		Primary					Middle			Secondary		Higher Secondary	
	Unadmit	Kachi	i	ii	iii	iv	v	vi	vii	viii	ix	x	xi	xii
2010	187,917	516,488	753,148	586,288	490,130	435,618	388,618	238,806	222,872	195,153	173,164	153,077	33,302	28,412
2011	-	576,467	755,648	554,389	483,233	418,401	373,755	232,002	221,103	207,282	172,066	154,390	38,222	35,202
2012	-	606,560	722,931	565,893	474,220	419,985	362,006	228,015	224,728	212,862	191,362	160,665	43,039	36,767
2013	-	565,713	660,158	550,014	474,219	401,286	352,421	205,614	214,616	212,110	194,708	174,365	41,571	38,620
2014	-	585,718	634,930	528,133	471,376	410,283	343,287	208,415	201,743	202,928	192,031	174,981	49,412	41,239


Note : From ASC 2011-12 Enrollment of Unadmitted Class does not Collected.



TEACHERS

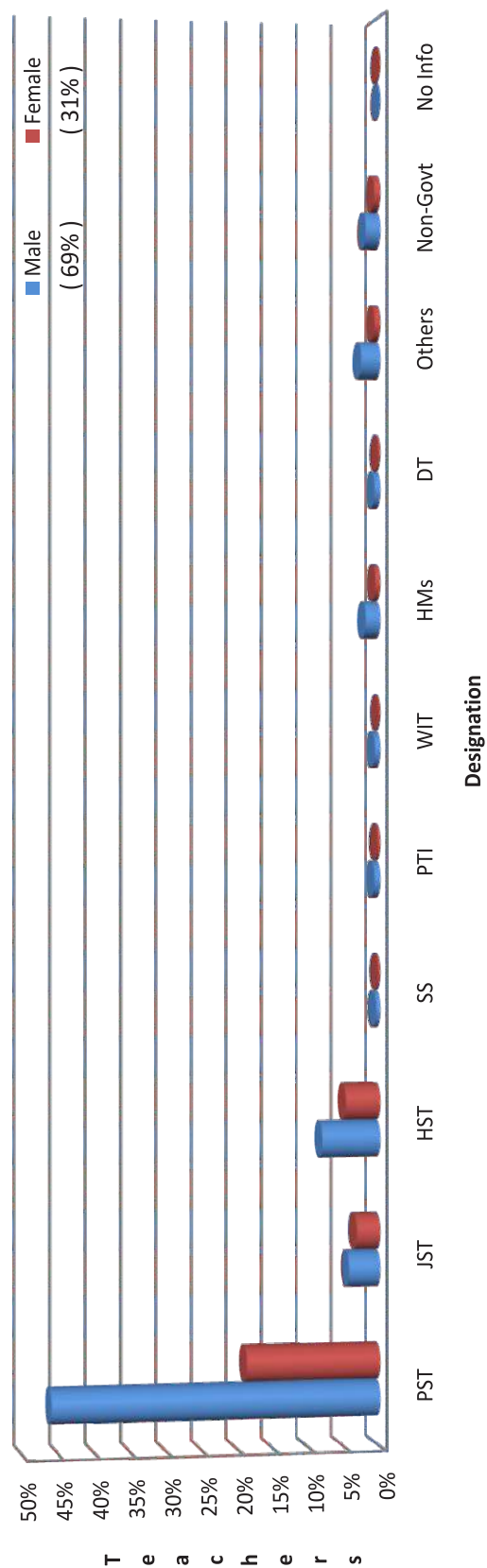


Level and Gender wise Teaching Staff						
School Level	Numbers (#)			Percentage (%)		
	Male	Female	Total	Male	Female	Total
Primary	64,892	22,193	87,085	45%	15%	60%
Middle/Elem	7,588	4,690	12,278	5%	3%	9%
Secondary	20,244	14,344	34,588	14%	10%	24%
Higher Sec.	6,769	3,450	10,219	5%	2%	7%
Total	99,493	44,677	144,170	69%	31%	100%

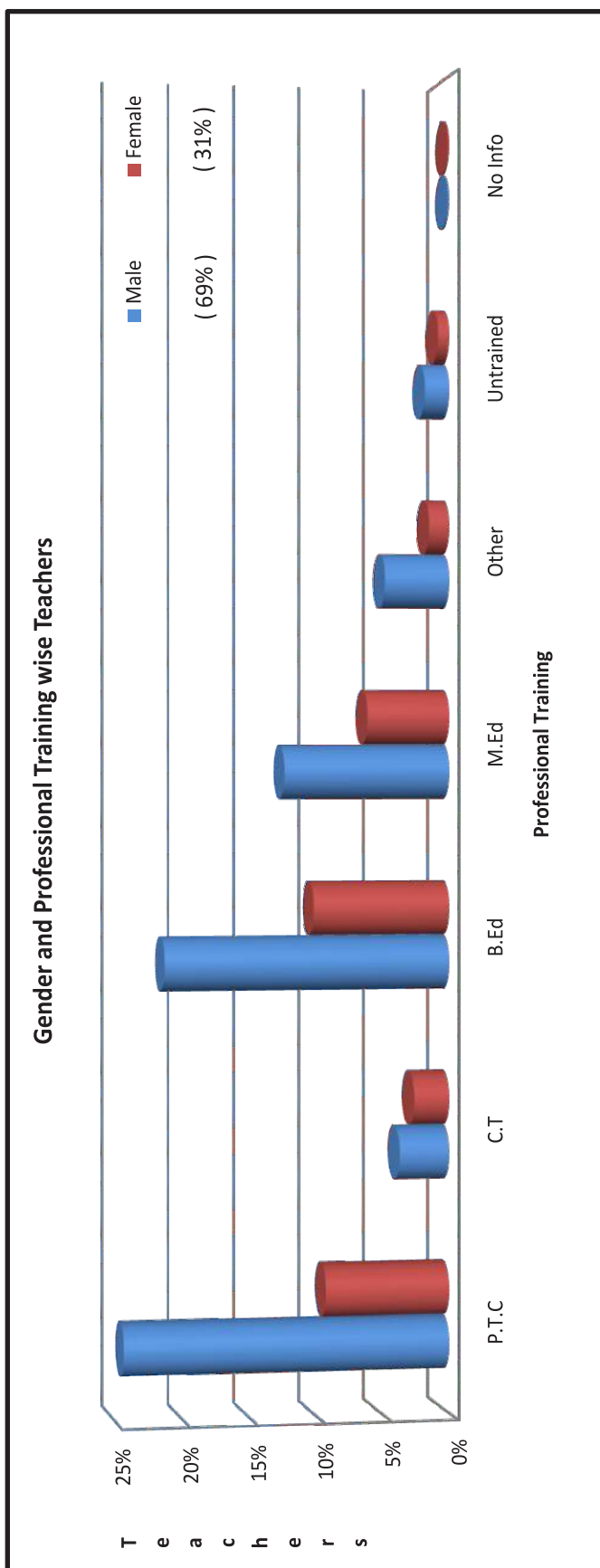


Gender and Designation wise Teachers												
Gender	PST	JST	HST	SS	PTI	WIT	HMs	DT	Others	Non-Govt	No Info	Total
Numbers (#)												
Male	66,548	6,407	11,819	874	1,266	1,176	3,005	1,239	3,924	3,013	222	99,493
Female	27,236	4,834	7,034	426	524	276	1,057	415	1,290	1,349	236	44,677
Total	93,784	11,241	18,853	1,300	1,790	1,452	4,062	1,654	5,214	4,362	458	144,170
Percentage (%)												
Male	46%	4%	8%	1%	1%	1%	2%	1%	3%	2%	0%	69%
Female	19%	3%	5%	0%	0%	0%	1%	0%	1%	1%	0%	31%
Total	65%	8%	13%	1%	1%	1%	3%	1%	4%	3%	0%	100%

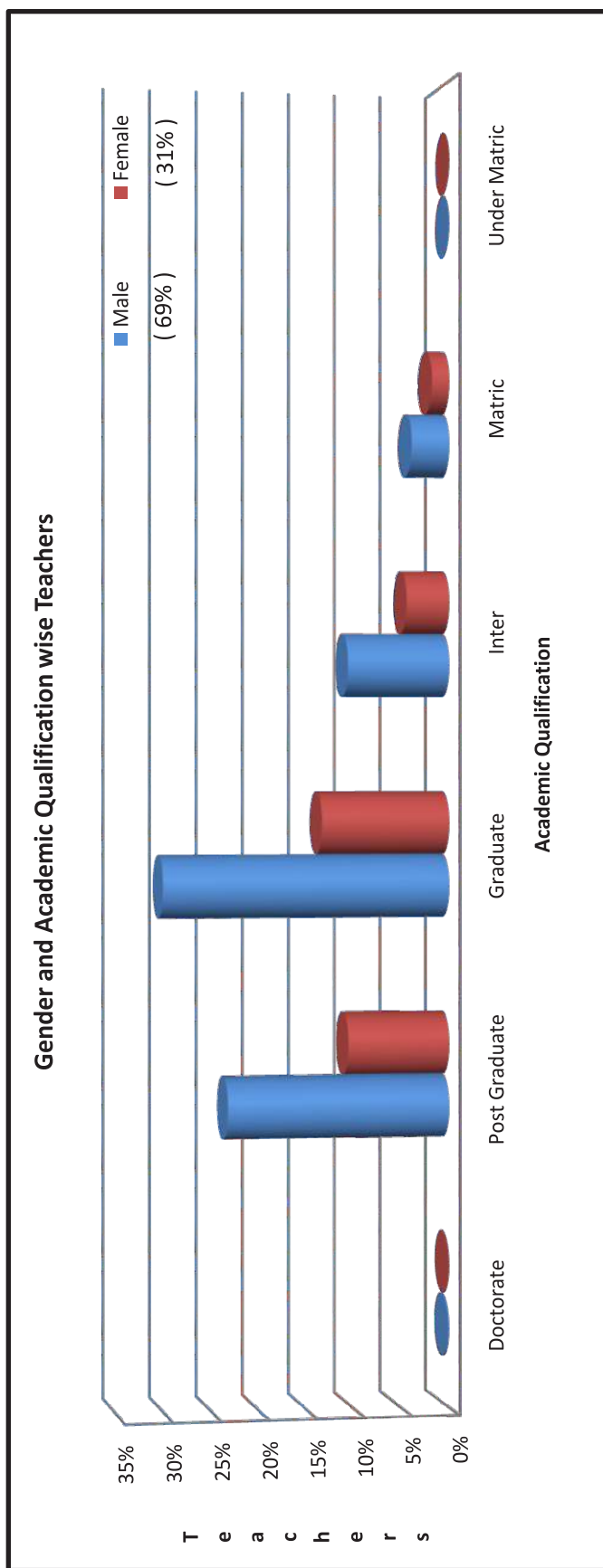
Gender and Designation wise Teachers



Gender and Professional Training wise Teachers								
Gender	P.T.C	C.T	B.Ed	M.Ed	Other	Untrained	No Info	Total
Numbers (#)								
Male	35,228	5,436	30,903	17,993	7,046	2,710	177	99,493
Female	13,461	3,841	14,800	8,959	2,209	1,245	162	44,677
Total	48,689	9,277	45,703	26,952	9,255	3,955	339	144,170
Percentage (%)								
Male	24%	4%	21%	12%	5%	2%	0%	69%
Female	9%	3%	10%	6%	2%	1%	0%	31%
Total	34%	6%	32%	19%	6%	3%	0%	100%



Gender and Academic Qualification wise Teachers						
Gender	Doctorate	Post Graduate	Graduate	Inter	Matric	Under Matric
Numbers (#)						
Male	217	33,918	43,777	15,647	5,855	79
Female	117	15,544	19,613	6,640	2,732	31
Total	334	49,462	63,390	22,287	8,587	110
Percentage (%)						
Male	0%	24%	30%	11%	4%	0%
Female	0%	11%	14%	5%	2%	0%
Total	0%	34%	44%	15%	6%	0%
						69%
						31%
						100%




District Name	Male Teaching Staff by School Level				Total	Female Teaching Staff by School Level				Grand Total	
	Primary	Middle / Elem.	Secondary	Higher Secondary		Primary	Middle / Elem.	Secondary	Higher Secondary		
Badin	3,652	286	835	232	5,005	620	73	263	113	1,069	6,074
Dadu	3,939	248	862	251	5,300	999	62	272	82	1,415	6,715
Hyderabad	1,883	755	1,467	483	4,588	1,296	699	1,595	476	4,066	8,654
Thatta	1,497	127	410	142	2,176	347	75	241	27	690	2,866
Jamshoro	1,154	142	586	216	2,098	376	41	256	130	803	2,901
Mititari	1,828	153	660	67	2,708	436	16	205	3	660	3,368
Tando Allah Yar	1,041	113	386	89	1,629	263	50	139	68	520	2,149
Tando Muhammad Khan	1,286	101	466	64	1,917	189	25	258		472	2,389
Sujawal	1,822	78	282	149	2,331	211	54	72	28	365	2,696
Central Karachi	760	214	807	68	1,849	2,160	658	2,153	272	5,243	7,092
East Karachi	357	68	373	60	858	907	127	1,141	245	2,420	3,278
South Karachi	573	156	578	107	1,414	1,082	340	1,292	111	2,825	4,239
West Karachi	578	102	273	33	986	751	92	497	38	1,378	2,364
Malir Karachi	810	181	308	83	1,382	321	153	271	42	787	2,169
Korangi Karachi	570	109	660	57	1,396	1,730	310	1,790	84	3,914	5,310
Jacobabad	2,789	318	536	240	3,883	617	161	201	97	1,076	4,959
Larkana	3,299	256	921	501	4,977	1,295	128	459	227	2,109	7,086
Shikarpur	2,543	174	739	302	3,758	630	97	258	78	1,063	4,821
Kashmore	1,758	212	537	409	2,916	279	56	100	81	516	3,432
Kambar-Shahdadkot	2,796	226	1,076	245	4,343	725	79	237	105	1,146	5,489
Khairpur Mirs	4,258	726	1,659	577	7,220	1,128	269	481	109	1,987	9,207
Sukkur	2,253	455	848	210	3,766	526	257	373	178	1,334	5,100
Ghotki	2,902	266	562	276	4,006	442	69	62	65	638	4,644
Mirpur Khas	2,679	230	810	330	4,049	942	92	474	247	1,755	5,804
Tharparkar	3,383	505	496	164	4,548	421	40	125	14	600	5,148
Umerkot	2,234	177	335	301	3,047	506	40	147	41	734	3,781
Sanghar	5,108	282	1,022	446	6,858	1,123	241	296	207	1,867	8,725
Naushero Feroze	3,685	586	888	386	5,545	987	211	282	189	1,669	7,214
Shaheed Benazirabad	3,455	342	862	281	4,940	884	175	404	93	1,556	6,496
Province Total	64,892	7,588	20,244	6,769	99,493	22,193	4,690	14,344	3,450	44,677	144,170



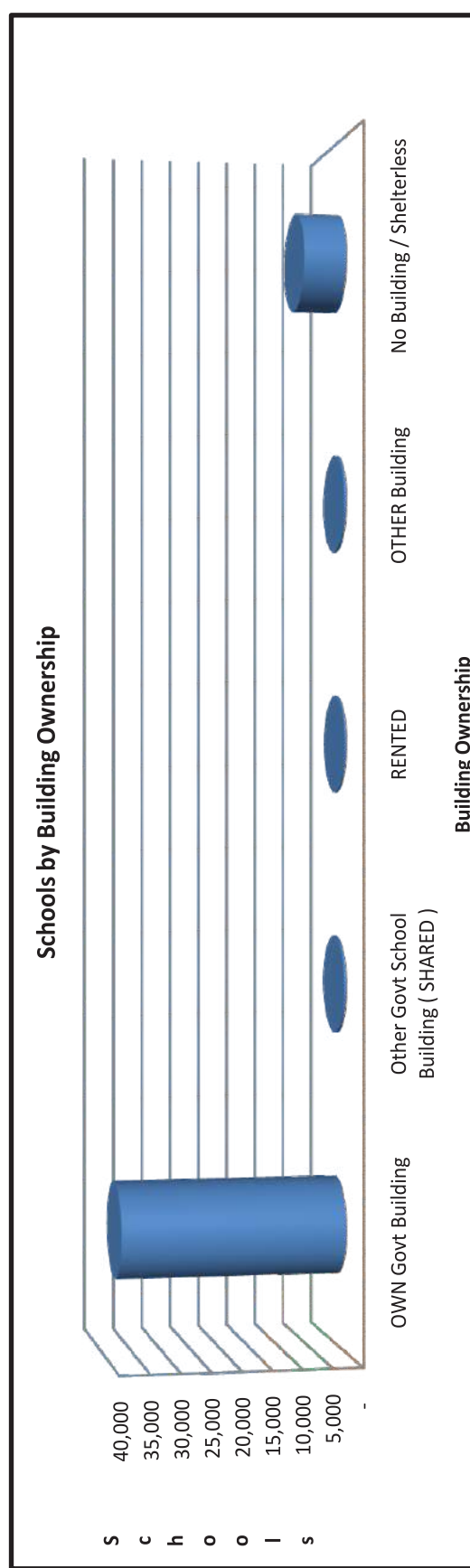
SCHOOL BUILDINGS



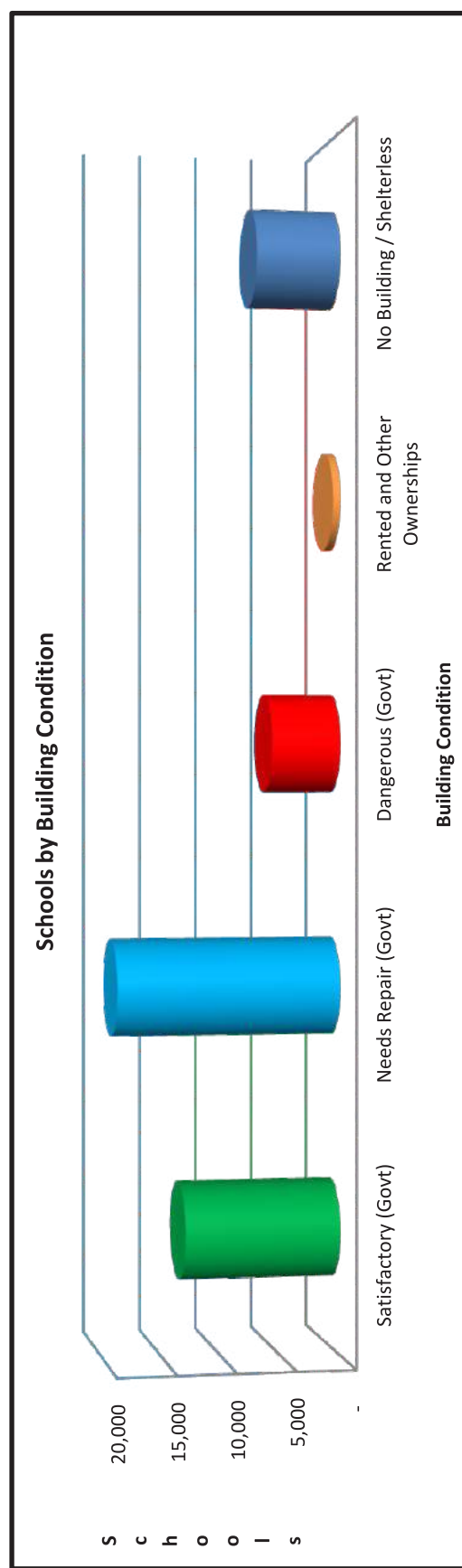
Level and Gender wise Schools											
				Numbers (#)				Percentage (%)			
School Level	Schools	Availability	Boys	Girls	Mixed	Total	Boys	Girls	Mixed	Total	
Primary	41,724	With	7,614	4,860	22,295	34,769	17%	11%	48%	76%	
		Without	1,788	991	4,176	6,955	4%	2%	9%	15%	
Middle/Elem	2,316	With	455	572	1,066	2,093	1%	1%	2%	5%	
		Without	49	44	130	223	0%	0%	0%	0%	
Secondary	1,706	With	618	511	576	1,705	1%	1%	1%	4%	
		Without		1		1	0%	0%	0%	0%	
Higher Sec.	293	With	90	79	124	293	0%	0%	0%	1%	
		Without				-	0%	0%	0%	0%	
Total	46,039	With	8,777	6,022	24,061	38,860	19%	13%	52%	84%	
All Schools		Without	1,837	1,036	4,306	7,179	4%	2%	9%	16%	
Only Closed Schools	6,149	With	1,371	923	1,603	3,897	3%	2%	3%	8%	
		Without	882	529	841	2,252	2%	1%	2%	5%	



Schools Building by Ownership					
School Level	OWN Govt Building	Other Govt School Building (SHARED)	RENTED	OTHER Building	No Building / Shelterless
Numbers (#)					
Primary	33,947	260	236	326	6,955
Middle / Elem.	1,955	89	17	32	2,316
Secondary	1,636	39	14	16	1,706
Higher Sec.	290	3			293
Total	37,828	391	267	374	7,179
Percentage (%)					
Primary	74%	1%	1%	1%	15%
Middle / Elem.	4%	0%	0%	0%	0%
Secondary	4%	0%	0%	0%	0%
Higher Sec.	1%	0%	0%	0%	0%
Total	82%	1%	1%	1%	16%
100%					

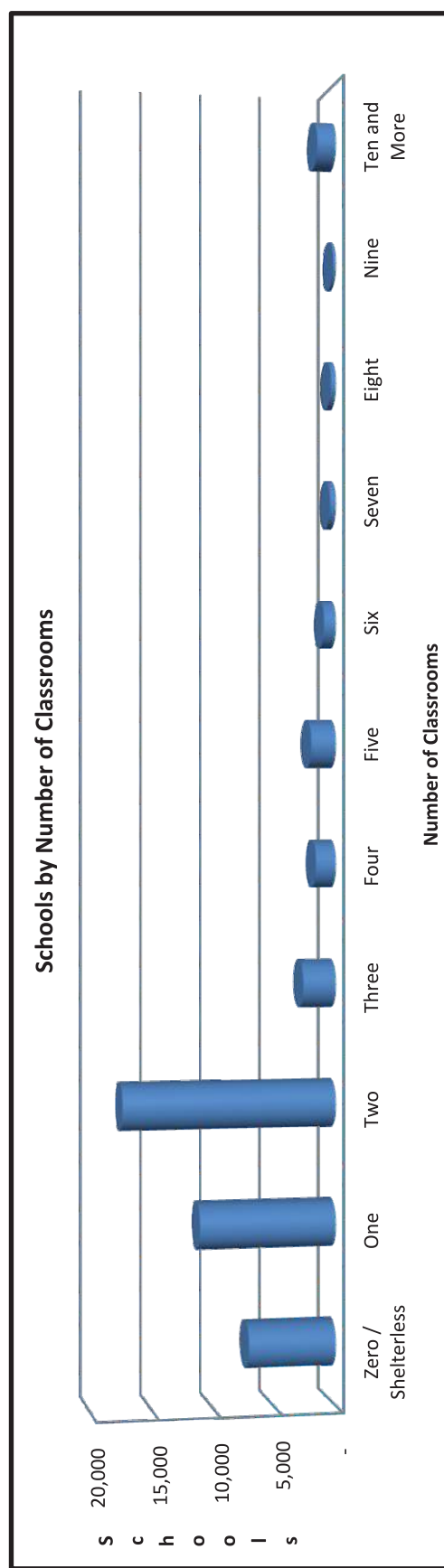


Schools Building by Condition						
School Level	Satisfactory (Govt)	Needs Repair (Govt)	Dangerous (Govt)	Rented and Other Ownerships	No Building / Shelterless	Total
Numbers (#)						
Primary	11,941	16,945	5,321	562	6,955	41,724
Middle / Elem.	717	1,033	294	49	223	2,316
Secondary	531	933	211	30	1	1,706
Higher Sec.	87	171	35	-		293
Total	13,276	19,082	5,861	641	7,179	46,039
Percentage (%)						
Primary	26%	37%	12%	1%	15%	91%
Middle / Elem.	2%	2%	1%	0%	0%	5%
Secondary	1%	2%	0%	0%	0%	4%
Higher Sec.	0%	0%	0%	0%	0%	1%
Total	29%	41%	13%	1%	16%	100%



Note : Closed Schools Included

Number of Schools having Classrooms											
School Level	Zero / Shelterless	One	Two	Three	Four	Five	Six	Seven	Eight	Nine	Ten and More
Numbers (#)											
Primary	6,955	11,071	17,225	2,171	1,243	1,333	653	307	213	111	442
Middle / Elem.	223	116	287	483	335	270	212	84	91	56	159
Secondary	1	7	7	38	83	450	105	93	121	70	731
Higher Sec.		1	1		3	8	3	21	14	11	231
Total	7,179	11,195	17,520	2,692	1,664	2,061	973	505	439	248	1,563
Percentage (%)											
Primary	15%	24%	37%	5%	3%	3%	1%	1%	0%	0%	1%
Middle / Elem.	0%	0%	1%	1%	1%	1%	0%	0%	0%	0%	0%
Secondary	0%	0%	0%	0%	0%	1%	0%	0%	0%	0%	2%
Higher Sec.	0%	0%	0%	0%	0%	0%	0%	0%	0%	0%	1%
Total	16%	24%	38%	6%	4%	4%	2%	1%	1%	1%	3%
Total Schools											
											46,039



Schools Building by Ownership						
District Name	OWN Govt Building	Other Govt School Building (SHARED)	RENTED	OTHER Building	No Building / Shelterless	Total
Badin	2,236	23	4	7	782	3,052
Dadu	1,824	3	9	10	259	2,105
Hyderabad	786	57	9	12	15	879
Thatta	1,479		1		35	1,515
Jamshoro	758	1			28	787
Mitlari	860	4	6	2	54	926
Tando Allah Yar	768	3	5	6	49	831
Tando Muhammad Khan	876	10	1	23	107	1,017
Sujawal	1,408	2	22	12	199	1,643
Central Karachi	512	48	23	31	3	617
East Karachi	240	13	32	9	6	300
South Karachi	488	27	20	9	3	547
West Karachi	327	37	7	11	4	386
Malir Karachi	583	13	8	18	15	637
Korangi Karachi	538	27	8	22	15	610
Jacobabad	1,025	8	18	36	353	1,440
Larkana	1,106	2	1	1	58	1,168
Shikarpur	1,150	10	2	15	123	1,300
Kashmore	847	1	2	1	644	1,495
Kambar-Shahdadkot	1,397	3	3	12	216	1,631
Khairpur Mirs	3,091	3	10	18	338	3,460
Sukkur	1,142	14		2	93	1,251
Ghotki	1,424	4	3	9	520	1,960
Mirpur Khas	1,651	21	8	24	462	2,166
Tharparkar	3,074	9	24	9	892	4,008
Umerkot	1,861	8	7	5	345	2,226
Sanghar	2,430	11	6	18	659	3,124
Naushero Feroze	1,741	14	7	24	546	2,332
Shaheed Benazirabad	2,206	15	21	28	356	2,626
Total	37,828	391	267	374	7,179	46,039

Note : Closed Schools Included

District Name	Number of Schools having Classrooms											Total Schools
	Zero / Shelterless	One	Two	Three	Four	Five	Six	Seven	Eight	Nine	Ten and More	
Badin	782	811	1,097	105	69	72	40	21	8	8	39	3,052
Dadu	259	239	1,151	122	104	87	38	23	25	13	44	2,105
Hyderabad	15	180	273	85	51	70	39	20	20	14	112	879
Thatta	35	738	533	84	31	38	14	12	7	2	21	1,515
Jamshoro	28	226	340	57	38	20	13	6	9	6	44	787
Mitlari	54	259	381	65	44	51	22	13	6	5	26	926
Tando Allah Yar	49	164	386	96	40	36	17	8	3	5	27	831
Tando Muhammad Khan	107	421	353	54	21	22	6	2	6	3	22	1,017
Sujawal	199	888	436	46	15	19	9	8	6	2	15	1,643
Central Karachi	3	44	31	51	53	157	82	30	32	18	116	617
East Karachi	6	7	12	19	21	77	39	20	18	12	69	300
South Karachi	3	46	49	48	44	138	71	33	12	11	92	547
West Karachi	4	28	30	38	46	130	36	13	18	7	36	386
Malir Karachi	15	101	252	61	44	79	25	7	15	7	31	637
Korangi Karachi	15	24	32	50	41	223	65	33	25	10	92	610
Jacobabad	353	341	516	69	37	35	25	14	8	9	33	1,440
Larkana	58	92	619	104	72	34	36	19	20	12	102	1,168
Shikarpur	123	171	661	96	57	51	43	17	12	6	63	1,300
Kashmore	644	190	485	51	28	31	19	9	9	6	23	1,495
Kambar-Shahdadkot	216	253	825	115	68	67	17	14	13	3	40	1,631
Khairpur Mirs	338	1,121	1,287	225	151	95	52	37	31	13	110	3,460
Sukkur	93	286	434	122	73	66	43	23	23	14	74	1,251
Ghotki	520	235	881	102	70	56	26	10	13	9	38	1,960
Mirpur Khas	462	513	830	122	72	66	27	12	13	6	43	2,166
Tharparkar	892	1,574	1,113	187	85	81	26	11	8		31	4,008
Umerkot	345	690	918	106	39	50	21	15	2	7	33	2,226
Sanghar	659	620	1,378	119	107	71	47	20	18	13	72	3,124
Naushero Feroze	546	307	970	161	84	79	43	29	32	11	70	2,332
Shaheed Benazirabad	356	626	1,247	132	59	60	32	26	27	16	45	2,626
Total	7,179	11,195	17,520	2,692	1,664	2,061	973	505	439	248	1,563	46,039

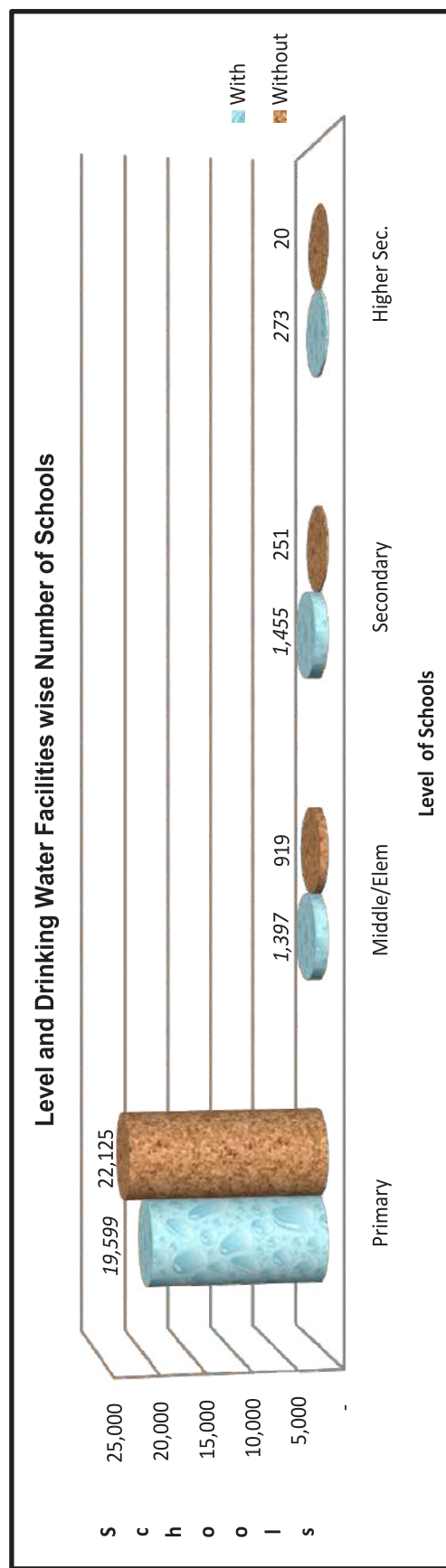
Note : Closed Schools Included



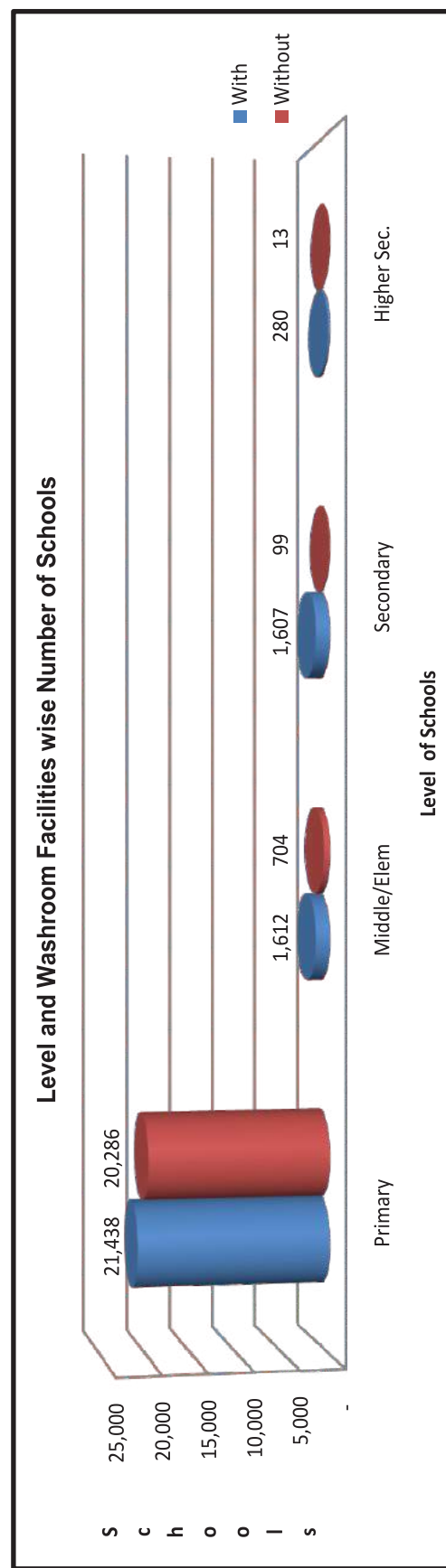
PHYSICAL FACILITIES



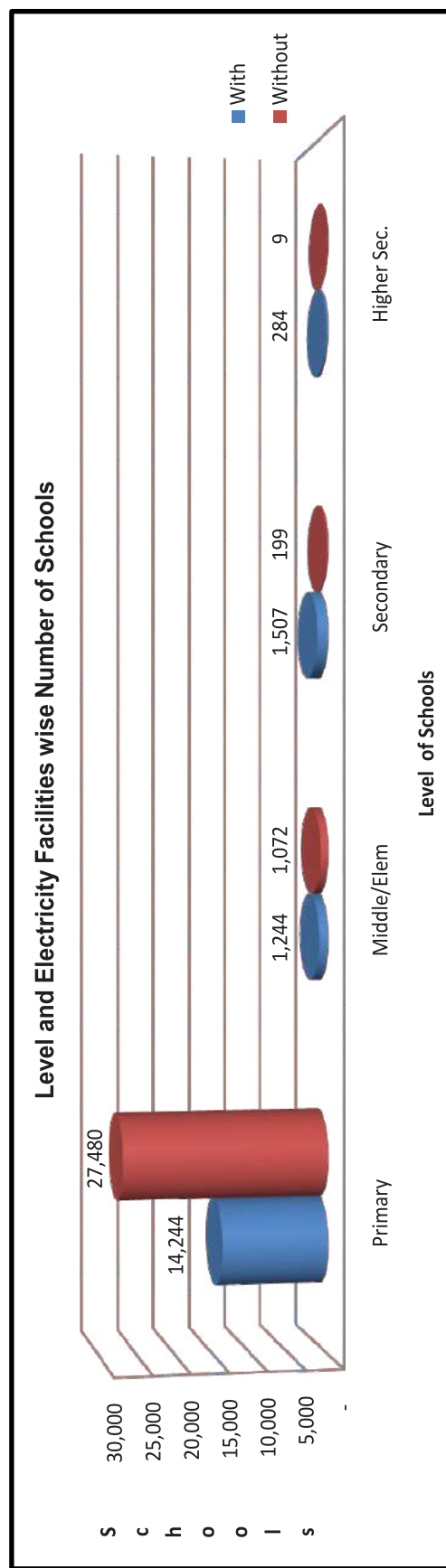
Level and Gender wise Schools										
School Level	Schools	Availability	Numbers (#)				Percentage (%)			
			Boys	Girls	Mixed	Total	Boys	Girls	Mixed	Total
Primary	41,724	With	3,874	2,555	13,170	19,599	8%	6%	29%	43%
		Without	5,528	3,296	13,301	22,125	12%	7%	29%	48%
Middle/Elem	2,316	With	302	373	722	1,397	1%	1%	2%	3%
		Without	202	243	474	919	0%	1%	1%	2%
Secondary	1,706	With	526	450	479	1,455	1%	1%	1%	3%
		Without	92	62	97	251	0%	0%	0%	1%
Higher Sec.	293	With	82	73	118	273	0%	0%	0%	1%
		Without	8	6	6	20	0%	0%	0%	0%
Total All Schools	46,039	With	4,784	3,451	14,489	22,724	10%	7%	31%	49%
		Without	5,830	3,607	13,878	23,315	13%	8%	30%	51%
Only Closed Schools	6,149	With	221	137	303	661	0%	0%	1%	1%
		Without	2,032	1,315	2,141	5,488	4%	3%	5%	12%



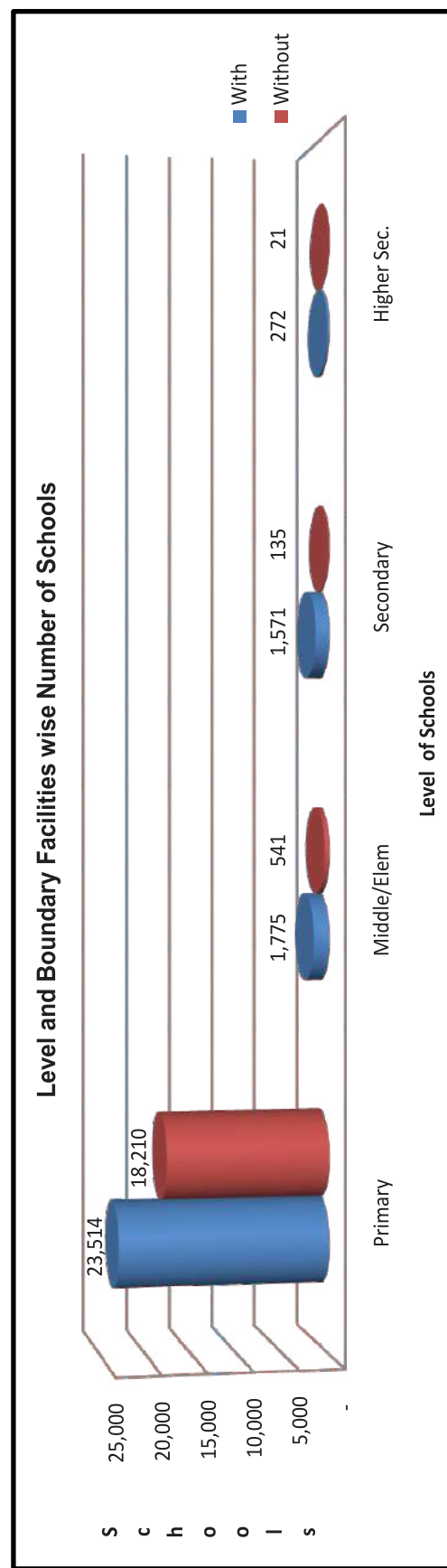
Level and Gender wise Schools											
				Numbers (#)			Percentage (%)				
School Level	Schools	Availability	Boys	Girls	Mixed	Total	Boys	Girls	Mixed	Total	
Primary	41,724	With	4,319	3,057	14,062	21,438	9%	7%	31%	47%	
		Without	5,083	2,794	12,409	20,286	11%	6%	27%	44%	
Middle/Elem	2,316	With	350	431	831	1,612	1%	1%	2%	4%	
		Without	154	185	365	704	0%	0%	1%	2%	
Secondary	1,706	With	581	490	536	1,607	1%	1%	1%	3%	
		Without	37	22	40	99	0%	0%	0%	0%	
Higher Sec.	293	With	86	76	118	280	0%	0%	0%	1%	
		Without	4	3	6	13	0%	0%	0%	0%	
Total	46,039	With	5,336	4,054	15,547	24,937	12%	9%	34%	54%	
All Schools		Without	5,278	3,004	12,820	21,102	11%	7%	28%	46%	
Only Closed Schools	6,149	With	389	306	473	1,168	1%	1%	1%	3%	
		Without	1,864	1,146	1,971	4,981	4%	2%	4%	11%	



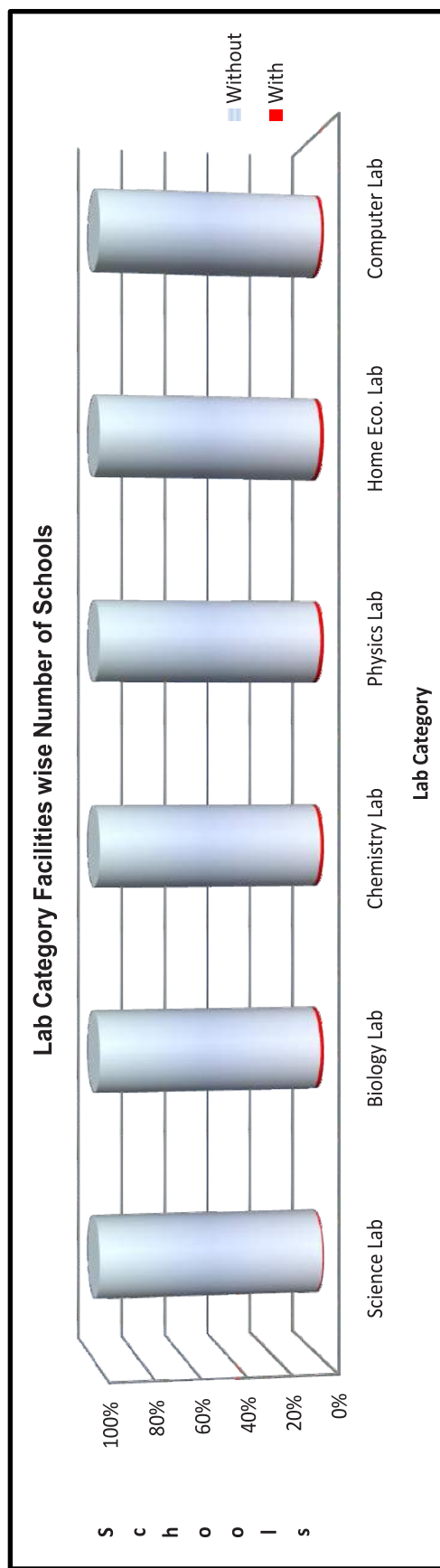
Level and Gender wise Schools										
School Level	Schools	Availability	Numbers (#)				Percentage (%)			
			Boys	Girls	Mixed	Total	Boys	Girls	Mixed	Total
Primary	41,724	With	2,720	2,047	9,477	14,244	6%	4%	21%	31%
		Without	6,682	3,804	16,994	27,480	15%	8%	37%	60%
Middle/Elem	2,316	With	273	352	619	1,244	1%	1%	1%	3%
		Without	231	264	577	1,072	1%	1%	1%	2%
Secondary	1,706	With	550	477	480	1,507	1%	1%	1%	3%
		Without	68	35	96	199	0%	0%	0%	0%
Higher Sec.	293	With	86	78	120	284	0%	0%	0%	1%
		Without	4	1	4	9	0%	0%	0%	0%
Total	46,039	With	3,629	2,954	10,696	17,279	8%	6%	23%	38%
All Schools		Without	6,985	4,104	17,671	28,760	15%	9%	38%	62%
Only Closed Schools										
	6,149	With	147	134	224	505	0%	0%	0%	1%
		Without	2,106	1,318	2,220	5,644	5%	3%	5%	12%



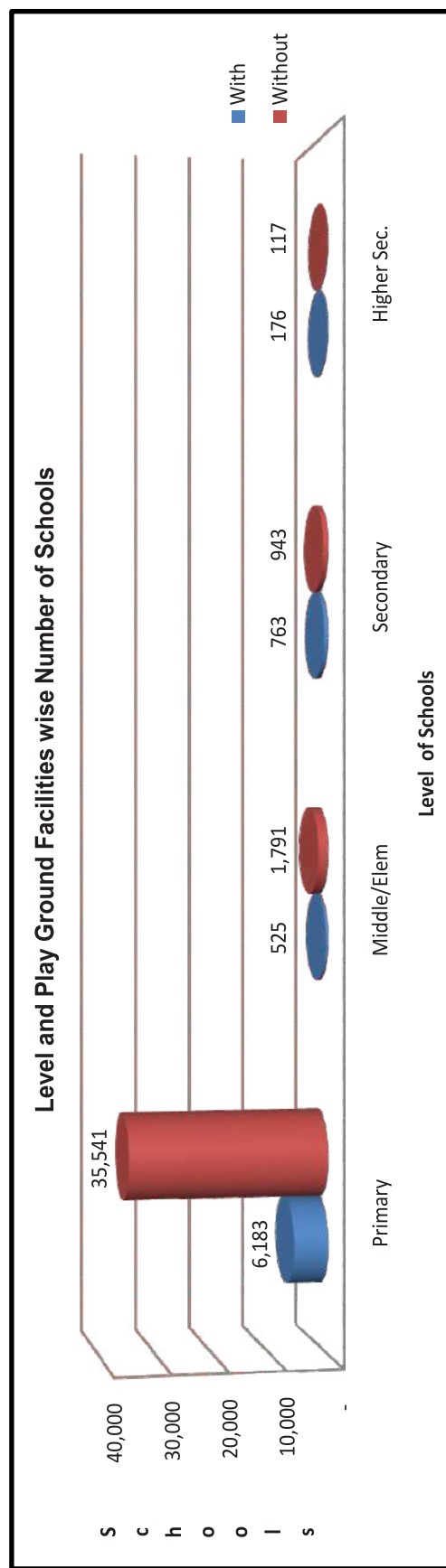
Level and Gender wise Schools										
				Numbers (#)			Percentage (%)			
School Level	Schools	Availability	Boys	Girls	Mixed	Total	Boys	Girls	Mixed	Total
Primary	41,724	With	5,023	3,862	14,629	23,514	11%	8%	32%	51%
		Without	4,379	1,989	11,842	18,210	10%	4%	26%	40%
Middle/Elem	2,316	With	378	525	872	1,775	1%	1%	2%	4%
		Without	126	91	324	541	0%	0%	1%	1%
Secondary	1,706	With	560	496	515	1,571	1%	1%	1%	3%
		Without	58	16	61	135	0%	0%	0%	0%
Higher Sec.	293	With	79	76	117	272	0%	0%	0%	1%
		Without	11	3	7	21	0%	0%	0%	0%
Total	46,039	With	6,040	4,959	16,133	27,132	13%	11%	35%	59%
All Schools		Without	4,574	2,099	12,234	18,907	10%	5%	27%	41%
Only Closed Schools	6,149	With	639	574	661	1,874	1%	1%	1%	4%
		Without	1,614	878	1,783	4,275	4%	2%	4%	9%



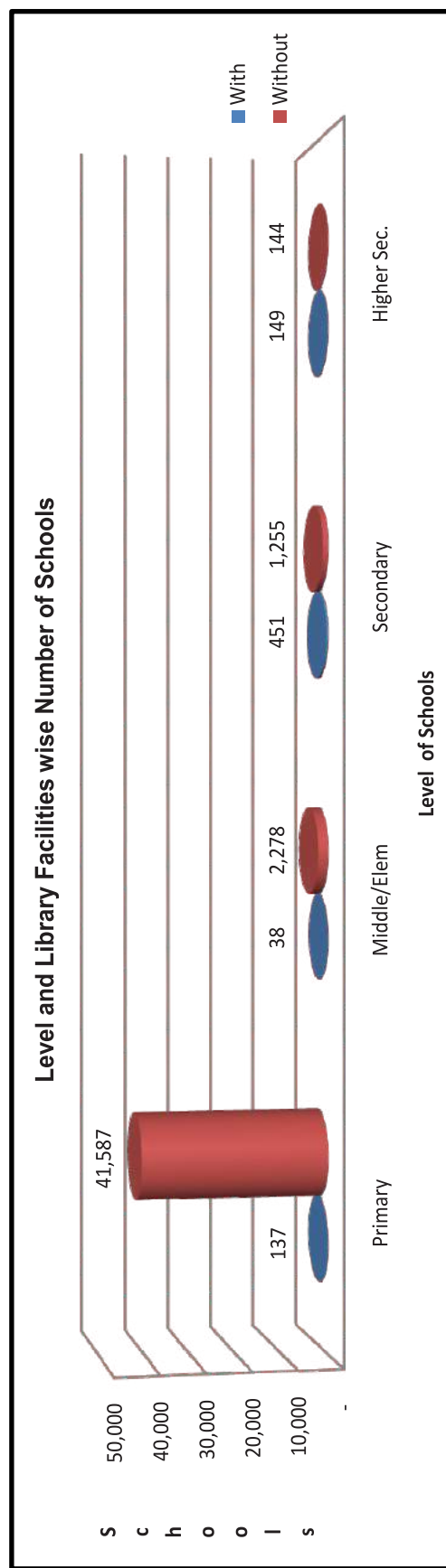
Level and Gender wise Schools												
School Level	Schools	Availability	Numbers (#)						Percentage (%)			
			Science Lab	Biology Lab	Chemistry Lab	Physics Lab	Home Eco. Lab	Computer Lab	Science Lab	Biology Lab	Chemistry Lab	Physics Lab
Primary	41,724	With	14	37	25	24	617	76	0%	0%	0%	0%
		Without	41,710	41,687	41,699	41,700	41,107	41,648	91%	91%	91%	91%
Middle/Elem	2,316	With	13	14	6	6	47	50	0%	0%	0%	0%
		Without	2,303	2,302	2,310	2,310	2,269	2,266	5%	5%	5%	5%
Secondary	1,706	With	233	561	569	616	154	388	1%	1%	1%	1%
		Without	1,473	1,145	1,137	1,090	1,552	1,318	3%	2%	2%	2%
Higher Sec.	293	With	54	182	179	186	42	164	0%	0%	0%	0%
		Without	239	111	114	107	251	129	1%	0%	0%	0%
Total	46,039	With	314	794	779	832	860	678	1%	2%	2%	2%
All Schools		Without	45,725	45,245	45,260	45,207	45,179	45,361	99%	98%	98%	99%
Only Closed Schools												
	6,149	With	1	3	2	3	12	2	0%	0%	0%	0%
		Without	6,148	6,146	6,147	6,146	6,137	6,147	13%	13%	13%	13%



Level and Gender wise Schools											
				Numbers (#)			Percentage (%)				
School Level	Schools	Availability	Boys	Girls	Mixed	Total	Boys	Girls	Mixed	Total	
Primary	41,724	With	1,457	898	3,828	6,183	3%	2%	8%	13%	
		Without	7,945	4,953	22,643	35,541	17%	11%	49%	77%	
Middle/Elem	2,316	With	117	163	245	525	0%	0%	1%	1%	
		Without	387	453	951	1,791	1%	1%	2%	4%	
Secondary	1,706	With	290	247	226	763	1%	1%	0%	2%	
		Without	328	265	350	943	1%	1%	1%	2%	
Higher Sec.	293	With	58	50	68	176	0%	0%	0%	0%	
		Without	32	29	56	117	0%	0%	0%	0%	
Total	46,039	With	1,922	1,358	4,367	7,647	4%	3%	9%	17%	
All Schools		Without	8,692	5,700	24,000	38,392	19%	12%	52%	83%	
Only Closed Schools	6,149	With	130	60	79	269	0%	0%	0%	1%	
		Without	2,123	1,392	2,365	5,880	5%	3%	5%	13%	



Level and Gender wise Schools											
				Numbers (#)			Percentage (%)				
School Level	Schools	Availability	Boys	Girls	Mixed	Total	Boys	Girls	Mixed	Total	
Primary	41,724	With	28	25	84	137	0%	0%	0%	0%	0%
		Without	9,374	5,826	26,387	41,587	20%	13%	57%	90%	
Middle/Elem	2,316	With	4	11	23	38	0%	0%	0%	0%	0%
		Without	500	605	1,173	2,278	1%	1%	3%	5%	
Secondary	1,706	With	211	123	117	451	0%	0%	0%	1%	
		Without	407	389	459	1,255	1%	1%	1%	3%	
Higher Sec.	293	With	53	29	67	149	0%	0%	0%	0%	
		Without	37	50	57	144	0%	0%	0%	0%	
Total	46,039	With	296	188	291	775	1%	0%	1%	2%	
All Schools		Without	10,318	6,870	28,076	45,264	22%	15%	61%	98%	
Only Closed Schools	6,149	With	4	1	2	7	0%	0%	0%	0%	
		Without	2,249	1,451	2,442	6,142	5%	3%	5%	13%	



School Level	Black Boards	Student Chairs	Student Desks/Benches	Teachers Tables	Teachers Chairs	Fans	Almirahs	Computers
Numbers (#)								
Primary	74,143	77,539	541,418	69,743	142,474	87,277	32,390	1,505
Middle / Elem.	9,483	16,846	79,216	9,315	19,844	14,841	4,475	563
Secondary	21,038	66,410	233,590	22,814	56,133	49,016	18,087	7,552
Higher Secondary	5,794	37,790	70,607	6,541	18,463	17,896	5,996	3,508
Total	110,458	198,585	924,831	108,413	236,914	169,030	60,948	13,128
Percentage (%)								
Primary	67%	39%	59%	64%	60%	52%	53%	11%
Middle / Elem.	9%	8%	9%	9%	8%	9%	7%	4%
Secondary	19%	33%	25%	21%	24%	29%	30%	58%
Higher Secondary	5%	19%	8%	6%	8%	11%	10%	27%
Grand Total	100%	100%	100%	100%	100%	100%	100%	100%

District	Schools	Schools having Basic Facilities					Schools having Advance Facilities				
		Electricity	Washroom	Drinking Water	Boundary Wall	Science Lab	Library	Play Ground	SMC		
Badin	3,052	763	1,686	1,047	1,425		27	1,458	2,812		
Dadu	2,105	999	1,136	924	1,403		25	169	1,700		
Hyderabad	879	644	714	553	719		52	186	852		
Thatta	1,515	66	570	128	733	4	17	433	1,109		
Jamshoro	787	397	484	284	652		14	118	638		
Mititari	926	601	699	589	735		11	245	811		
Tando Allah Yar	831	483	534	432	645		9	56	730		
Tando Muhammad Khan	1,017	238	540	564	622		10	211	882		
Sujawal	1,643	136	415	224	488	3	5	99	1,200		
Central Karachi	617	524	509	481	584	60	57	283	573		
East Karachi	300	259	253	235	272	34	38	108	280		
South Karachi	547	436	458	371	498	40	35	154	497		
West Karachi	386	283	299	223	355	19	12	95	366		
Malir Karachi	637	298	416	316	507	18	18	78	574		
Korangi Karachi	610	475	458	380	560	52	51	271	583		
Jacobabad	1,440	546	639	518	670		11	65	1,249		
Larkana	1,168	622	916	941	1,055	10	15	48	1,111		
Shikarpur	1,300	525	762	811	948		26	606	887		
Kashmore	1,495	186	411	753	550		6	238	1,016		
Kambar-Shahdadkot	1,631	625	756	537	1,005		19	163	1,248		
Khairpur Mirs	3,460	1,985	2,277	2,723	2,009	32	57	502	3,018		
Sukkur	1,251	727	831	925	858		54	255	1,157		
Ghotki	1,960	421	1,007	1,459	1,101	13	23	484	1,696		
Mirpur Khas	2,166	564	1,082	719	1,003		28	390	1,805		
Tharparkar	4,008	174	1,382	634	1,553	10	16	80	2,881		
Umerkot	2,226	485	1,245	552	1,187		39	178	1,731		
Sanghar	3,124	825	1,511	1,567	1,827		40	293	2,305		
Nausheero Feroze	2,332	1,311	1,364	1,977	1,380	18	31	151	2,128		
Shaheed Benazirabad	2,626	1,681	1,583	1,857	1,788	1	29	230	2,142		
Grand Total	46,039	17,279	24,937	22,724	27,132	314	775	7,647	37,981		
Without Facilities / No Info		28,760	21,102	23,315	18,907	45,725	45,264	38,392	8,058		

SMC=School Management Committee

Note : Closed Schools Included

Schools Without / No Info Basic Facilities		Schools Without/No Info Advance Facilities							
District	Schools	Electricity	Washroom	Drinking Water	Boundary Wall	Science Lab	Library	Play Ground	SMC
Badin Dadu Hyderabad Thatta Jamshoro Mitiari Tando Allah Yar Tando Muhammad Khan Sujawal	3,052	2,289	1,366	2,005	1,627	3,052	3,025	1,594	240
	2,105	1,106	969	1,181	702	2,105	2,080	1,936	405
	879	235	165	326	160	879	827	693	27
	1,515	1,449	945	1,387	782	1,511	1,498	1,082	406
	787	390	303	503	135	787	773	669	149
	926	325	227	337	191	926	915	681	115
	831	348	297	399	186	831	822	775	101
	1,017	779	477	453	395	1,017	1,007	806	135
	1,643	1,507	1,228	1,419	1,155	1,640	1,638	1,544	443
	Central Karachi	617	93	108	136	33	557	560	334
East Karachi	300	41	47	65	28	266	262	192	20
South Karachi	547	111	89	176	49	507	512	393	50
West Karachi	386	103	87	163	31	367	374	291	20
Malir Karachi	637	339	221	321	130	619	619	559	63
Korangi Karachi	610	135	152	230	50	558	559	339	27
Jacobabad	1,440	894	801	922	770	1,440	1,429	1,375	191
Larkana	1,168	546	252	227	113	1,158	1,153	1,120	57
Shikarpur	1,300	775	538	489	352	1,300	1,274	694	413
Kashmore	1,495	1,309	1,084	742	945	1,495	1,489	1,257	479
Kambar-Shahdadkot	1,631	1,006	875	1,094	626	1,631	1,612	1,468	383
Khairpur Mirs	3,460	1,475	1,183	737	1,451	3,428	3,403	2,958	442
Sukkur	1,251	524	420	326	393	1,251	1,197	996	94
Ghotki	1,960	1,539	953	501	859	1,947	1,937	1,476	264
Mirpur Khas	2,166	1,602	1,084	1,447	1,163	2,166	2,138	1,776	361
Tharparkar	4,008	3,834	2,626	3,374	2,455	3,998	3,992	3,928	1,127
Umerkot	2,226	1,741	981	1,674	1,039	2,226	2,187	2,048	495
Sanghar	3,124	2,299	1,613	1,557	1,297	3,124	3,084	2,831	819
Nausheero Feroze	2,332	1,021	968	355	952	2,314	2,301	2,181	204
Shaheed Benazirabad	2,626	945	1,043	769	838	2,625	2,597	2,396	484
Grand Total	46,039	28,760	21,102	23,315	18,907	45,725	45,264	38,392	8,058
With Facilities		17,279	24,937	22,724	27,132	314	775	7,647	37,981

Note : Closed Schools Included

SMC=School Management Committee

SMC=School Management Committee

Note : Closed Schools Included

District Names	Black Boards	Student Chairs	Student Desks/Benches	Teachers Tables	Teachers Chairs	Fans	Almirahs	Computers
Badin	5,374	9,576	40,008	5,454	11,598	7,434	3,393	1,313
Dadu	4,725	3,772	41,749	4,441	10,238	6,613	1,752	357
Hyderabad	4,836	16,094	40,686	4,893	12,432	10,378	3,245	591
Thatta	1,840	3,671	18,169	2,379	3,945	1,358	1,609	161
Jamshoro	2,355	2,969	18,301	2,245	4,848	3,570	1,130	173
Mitiari	2,603	4,294	20,297	2,579	5,971	5,035	1,505	309
Tando Allah Yar	2,327	1,594	18,695	2,215	4,202	4,208	1,196	161
Tando Muhammad Khan	1,837	3,770	12,519	1,746	3,269	1,862	957	158
Sujawal	1,539	2,297	14,190	1,919	3,451	902	995	192
Central Karachi	4,417	6,130	51,477	3,529	8,387	6,775	3,249	563
East Karachi	2,632	5,676	26,006	2,179	4,968	4,021	1,654	412
South Karachi	3,924	5,308	37,082	3,673	5,890	5,789	2,255	582
West Karachi	2,504	3,317	25,087	1,550	3,617	2,349	1,219	246
Malir Karachi	2,289	3,965	19,016	1,916	3,982	2,538	1,291	274
Korangi Karachi	4,404	4,296	47,023	3,155	8,296	4,843	2,634	295
Jacobabad	2,693	4,344	19,550	2,454	5,456	3,115	740	350
Larkana	4,580	6,092	40,190	4,718	11,812	9,551	1,561	505
Shikarpur	3,479	10,293	24,602	2,715	6,094	5,570	1,713	435
Kashmore	2,233	6,930	14,692	2,014	4,382	2,183	634	251
Kambar-Shahdadkot	3,525	2,164	25,886	3,209	7,435	4,746	1,012	167
Khairpur Mirs	8,401	25,440	62,792	8,278	19,046	14,567	4,240	1,743
Sukkur	4,396	11,470	35,144	4,403	10,431	8,975	2,908	676
Ghotki	3,493	3,858	35,265	4,081	9,232	6,379	2,052	755
Mirpur Khas	4,462	12,955	34,467	5,111	10,964	6,529	3,431	324
Tharparkar	3,394	9,485	25,888	4,330	8,070	2,410	2,598	316
Umerkot	3,104	6,759	25,093	3,412	7,264	4,349	2,055	513
Sanghar	6,320	9,949	43,676	6,810	14,099	9,625	3,092	383
Naushero Feroze	6,532	7,940	51,087	7,056	13,934	10,985	3,436	410
Shaheed Benazirabad	6,240	4,177	56,194	5,949	13,601	12,371	3,392	513
Grand Total	110,458	198,585	924,831	108,413	236,914	169,030	60,948	13,128

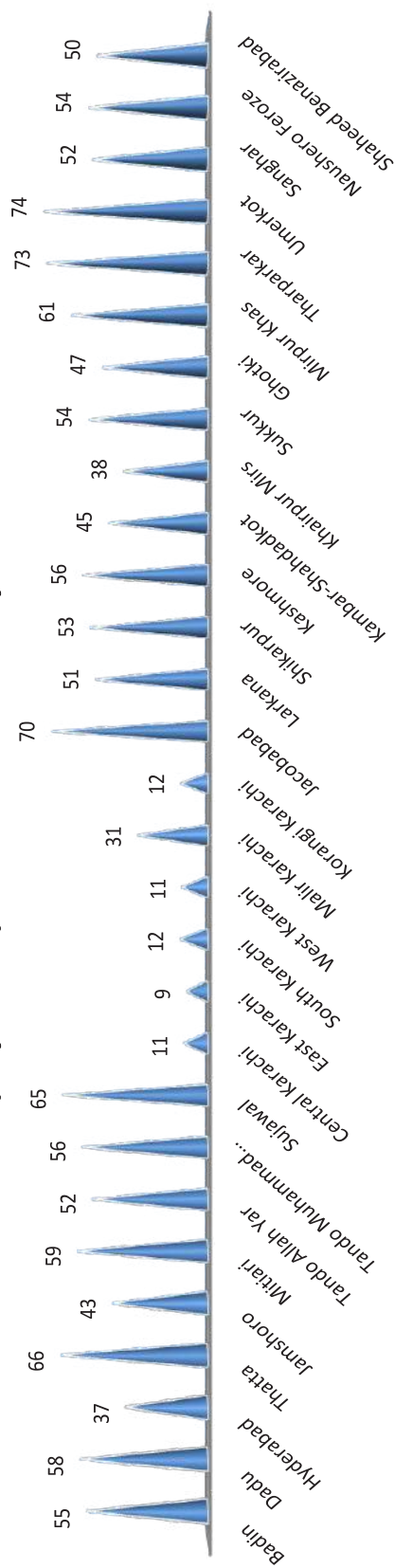


BASIC EDUCATIONAL INDICATORS



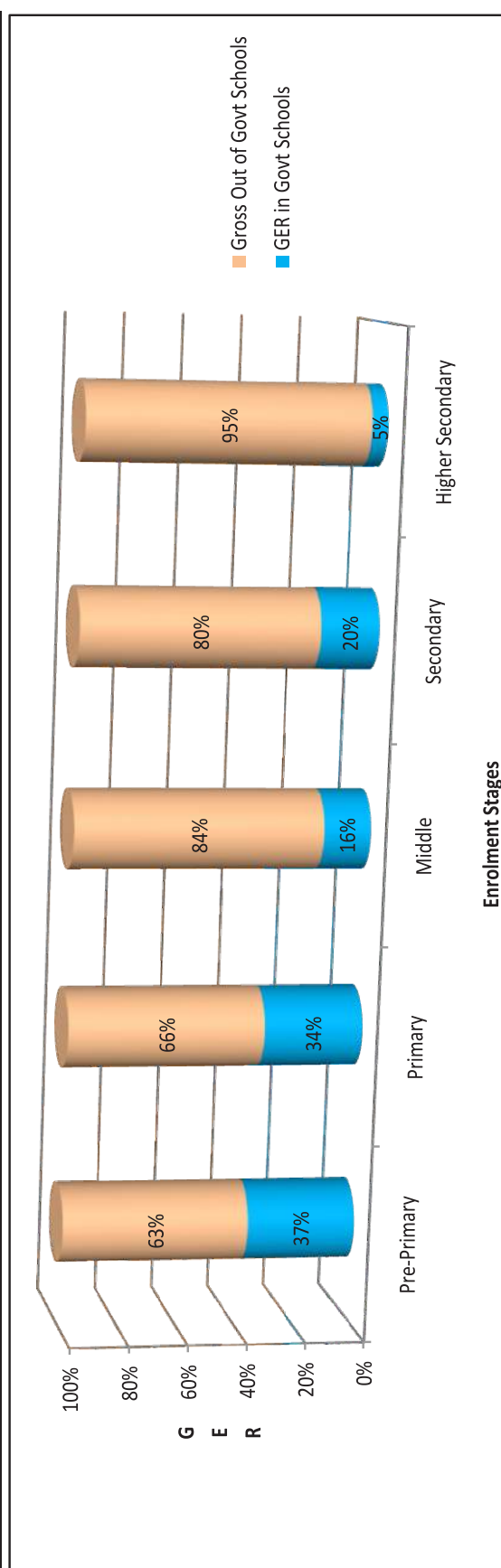
District	Boys		Girls		Total	
Badin	67	62	40	52	55	58
Dadu			34	40	37	66
Hyderabad			52	79	43	59
Thatta			36	49	56	65
Jamshoro			46	70	52	63
Mitlari			39	63	51	71
Tando Allah Yar			41	71	51	78
Tando Muhammad Khan			11	10	12	34
Sujawal			14	11	12	29
Central Karachi			10	8	12	11
East Karachi			40	54	53	70
South Karachi			40	64	56	82
West Karachi			38	70	54	94
Malir Karachi			32	43	38	64
Korangi Karachi			42	51	47	62
Jacobabad			46	54	54	64
Larkana			60	82	61	94
Shikarpur			31	62	47	79
Kashmore			38	43	38	61
Kambar-Shahdadkot			42	64	54	82
Khairpur Mirs			31	43	47	62
Sukkur			42	51	61	79
Ghotki			42	62	61	82
Mirpur Khas			52	79	61	94
Tharparkar			38	64	52	61
Umerkot			46	61	54	64
Sanghar			41	58	50	61
Nausheero Feroze			41	58	50	61
Shahheed Benazirabad			41	58	50	61
All Sindh	48	33	41	48	50	41

(Boys+Girls) Gross Intake Rates by District

**Gross Intake Rates**

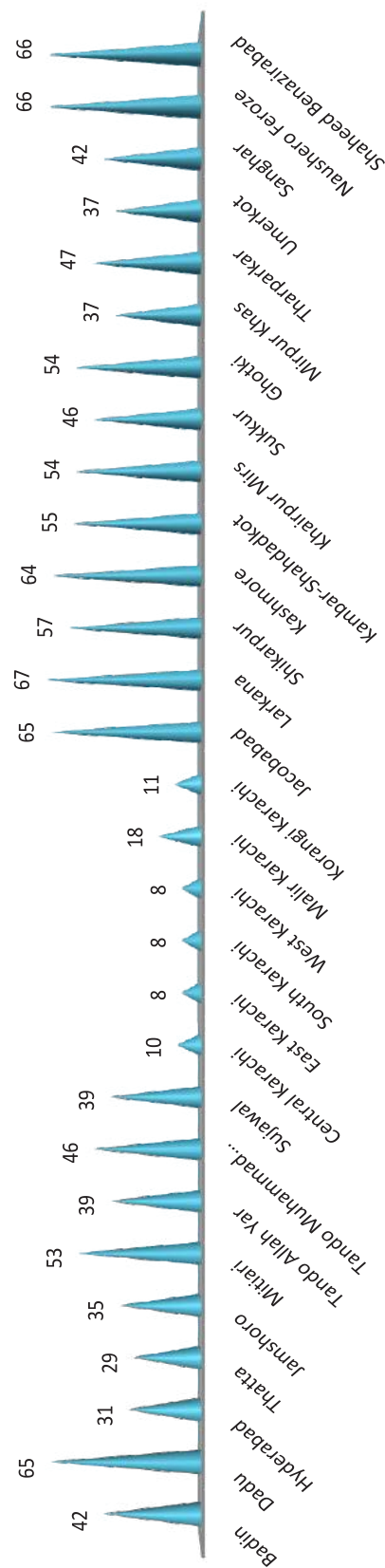
Definition : Gross Intake Rates to grade 1 is the total number of new entrants in the first grade of primary education, regardless of age, expressed as a percentage of the population of theoretical age to primary education.

Stages of Classes	Age Group in Years	Population			Enrolment			GER in Govt Schools			Gross Out of Govt Schools		
		Boys	Girls	Total	Boys	Girls	Total	Boys	Girls	Total	Boys	Girls	Total
Pre-Primary	4	821,613	771,010	1,592,623	339,120	246,598	585,718	41%	32%	37%	59%	68%	63%
Primary	5 - 9	3,754,290	3,361,868	7,116,158	1,452,649	935,360	2,388,009	39%	28%	34%	61%	72%	66%
Middle	10 - 12	2,092,705	1,744,299	3,837,004	365,118	247,968	613,086	17%	14%	16%	83%	86%	84%
Secondary	13 - 14	1,006,522	858,066	1,864,588	226,599	140,413	367,012	23%	16%	20%	77%	84%	80%
Higher Secondary	15 - 16	915,419	787,608	1,703,027	61,462	29,189	90,651	7%	4%	5%	93%	96%	95%
Grand Total		8,590,549	7,522,851	16,113,400	2,444,948	1,599,528	4,044,476	28%	21%	25%	72%	79%	75%



District	Boys	Girls	Total
Badin	50	33	42
Dadu	68	61	65
Hyderabad	31	30	31
Thatta	33	24	29
Jamshoro	39	31	35
Mittari	60	45	53
Tando Allah Yar	47	29	39
Tando Muhammad Khan	56	34	46
Sujawal	41	36	39
Central Karachi	9	12	10
East Karachi	7	10	8
South Karachi	6	10	8
West Karachi	7	10	8
Malir Karachi	18	18	18
Korangi Karachi	10	13	11
Jacobabad	69	60	65
Larkana	73	60	67
Shikarpur	64	47	57
Kashmore	75	49	64
Kambar-Shahdadkot	60	49	55
Khairpur Mils	61	47	54
Sukkur	53	38	46
Ghotki	70	35	54
Mirpur Khas	46	28	37
Tharparkar	49	44	47
Umerkot	44	29	37
Sanghar	51	33	42
Nausheero Feroze	72	58	66
Shahheed Benazirabad	76	54	66
All Sindh	38	30	34

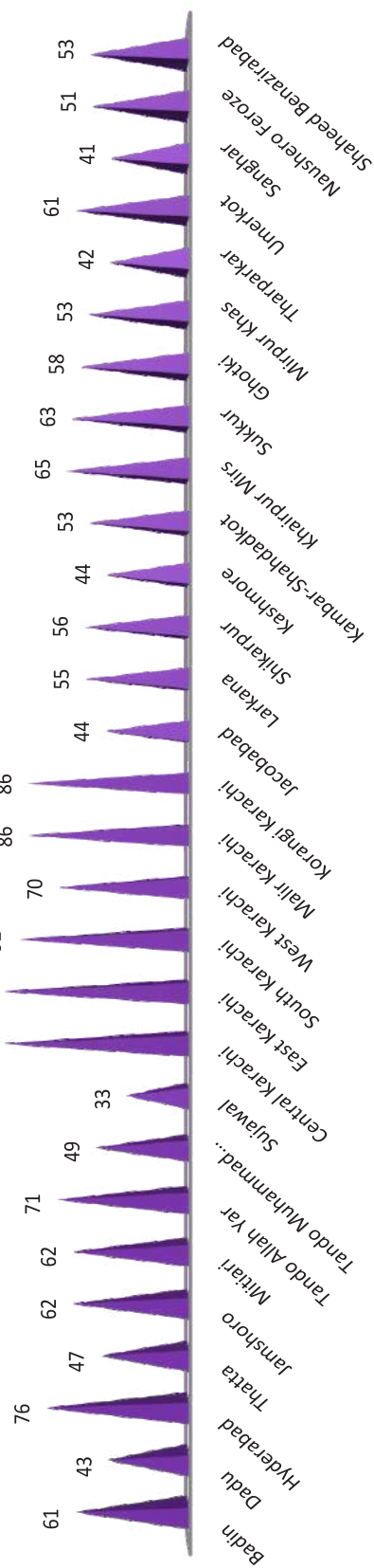
(Boys+Girls) Primary Completion Rates by District

**Completion Rates**

Definition : Divide the number of students in the grade minus repeaters in the grade divided by the official school-age population for the grade.

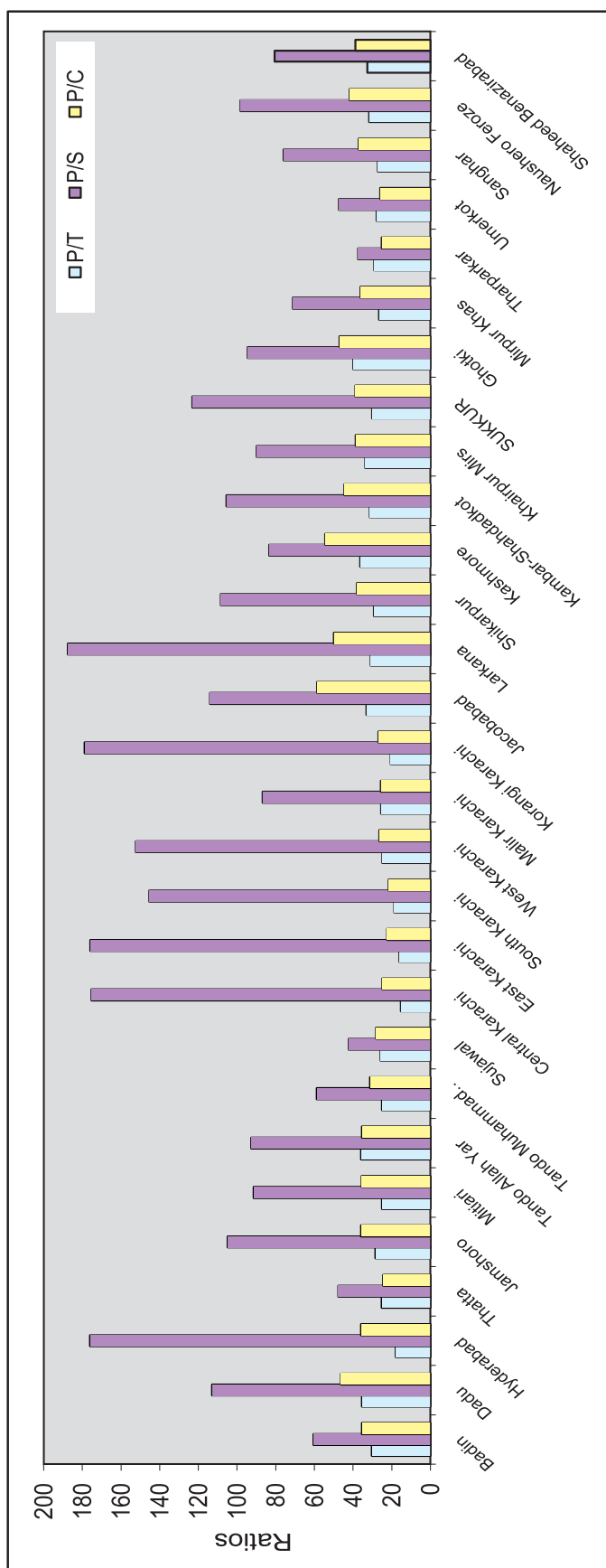
District	Boys	Girls	Total
Badin	71	43	61
Dadu	48	35	43
Hyderabad	71	82	76
Thatta	55	36	47
Jamshoro	64	59	62
Mithari	72	47	62
Tando Allah Yar	79	57	71
Tando Muhammad Khan	54	42	49
Sujawal	44	19	33
Central Karachi	98	100	99
East Karachi	103	97	100
South Karachi	80	102	92
West Karachi	62	76	70
Malir Karachi	84	88	86
Korangi Karachi	77	93	86
Jacobabad	45	43	44
Larkana	60	48	55
Shikarpur	60	48	56
Kashmore	44	44	44
Kambar-Shahdadkot	61	40	53
Khairpur Mils	72	56	65
Sukkur	69	54	63
Ghotki	62	50	58
Mirpur Khas	53	53	53
Tharparkar	44	38	42
Umerkot	61	60	61
Sanghar	48	32	41
Nausheero Feroze	53	48	51
Shahheed Benazirabad	58	43	53
All Sindh	60	55	58

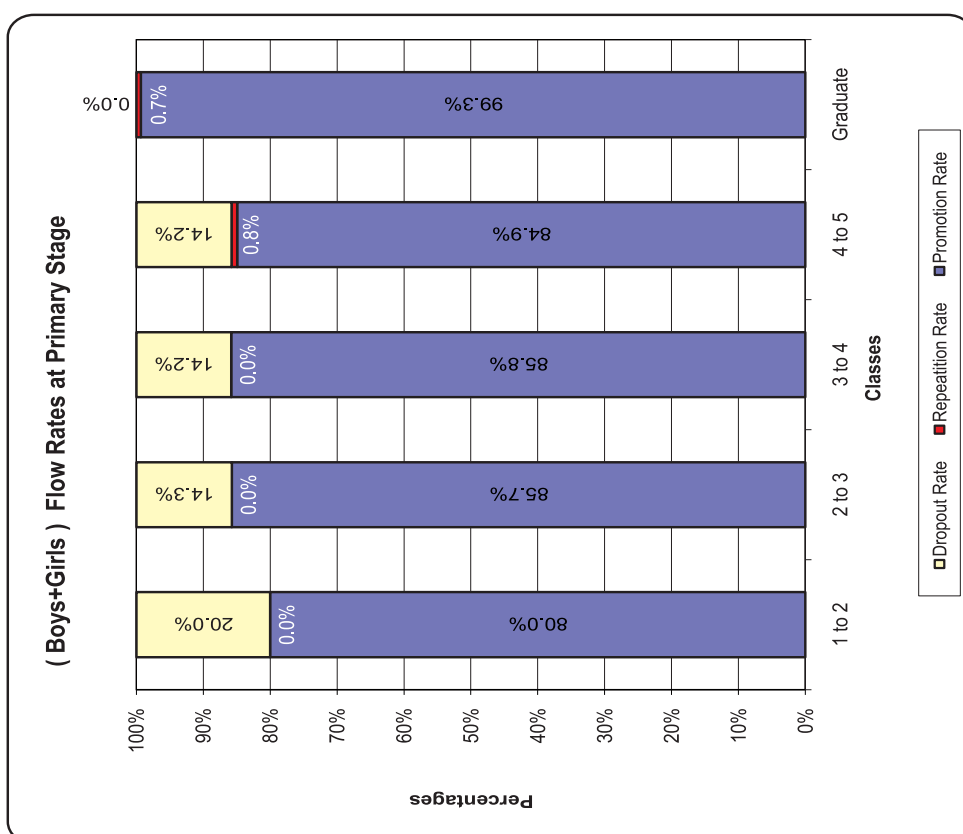
(Boys+Girls) Primary to Middle Transition Rates by District

**Transition Rates**

Definition : The number of pupils (or students) admitted to the first grade of a higher level of education in a given year, expressed as a percentage of the number of pupils (or students) enrolled in the final grade of the lower level of education in the previous year.

Division	Hyderabad	Karachi	Larkana	Sukkur	Mirpur Khas	SBA at N'shah	All Sindh
Pupil / Teacher	30	60	35	28	33	39	28
Pupil / School	35	113	46	35	27	42	88
Pupil / Classroom	36	105	36	36	27	37	36
	Thatta	Hyderabad	Dadu	Badin			
	Jamshoro	Mittari	Tando Allah Yar	Tando Muhammad			
	Sujawal	Central Karachi	East Karachi	South Karachi			
	West Karachi	Malir Karachi	Korangi Karachi	Jacobabad			
	Larkana	Shikarpur	Kashmore	Kambar-Shahdadkot			
	Khapur Mirs	SUKKUR	Ghotki	Mirpur Khas			
	Tharparkar	Umerkot	Sanghar	Nausheero Feroze			
	Shahed Benazirabad						





	Boys Flow Rates by Class				
	1 to 2	2 to 3	3 to 4	4 to 5	Average 5 Yr
2013-2014					
Promotion Rate	81.2%	85.5%	85.8%	84.7%	87.3%
Repeatability Rate	0.0%	0.0%	0.0%	0.9%	0.3%
Dropout Rate	18.8%	14.5%	14.2%	14.3%	12.4%

	Girls Flow Rates by Class				
	1 to 2	2 to 3	3 to 4	4 to 5	Average 5 Yr
2013-2014					
Promotion Rate	78.1%	86.0%	85.9%	85.3%	86.9%
Repeatability Rate	0.0%	0.0%	0.0%	0.7%	0.3%
Dropout Rate	22%	14.0%	14.1%	14.0%	12.8%

	(Boys+Girls) Flow Rates by Class				
	1 to 2	2 to 3	3 to 4	4 to 5	Average 5 Yr
2013-2014					
Promotion Rate	80.0%	85.7%	85.8%	84.9%	87.2%
Repeatability Rate	0.0%	0.0%	0.0%	0.8%	0.3%
Dropout Rate	20.0%	14.3%	14.2%	14.2%	12.5%

Note : To calculate Student Flow Rates we use Cohort Student Flow Method.

Taking Classwise Enrollment of 2013-14 and 2014-15 and Repeaters of 2014-15

District Name	Population			Enrolment			GER in Govt Schools			Out of Govt Schools		
	Boys	Girls	Total	Boys	Girls	Total	Boys	Girls	Total	Boys	Girls	Total
Badin	142,425	126,860	269,285	71,840	39,654	111,494	50%	31%	41%	50%	69%	59%
Dadu	141,795	122,925	264,720	78,029	57,363	135,392	55%	47%	51%	45%	53%	49%
Hyderabad	133,457	123,777	257,234	44,897	36,275	81,172	34%	29%	32%	66%	71%	68%
Thatta	77,407	68,026	145,433	33,842	19,953	53,795	44%	29%	37%	56%	71%	63%
Jamshoro	70,225	60,608	130,833	27,981	18,551	46,532	40%	31%	36%	60%	69%	64%
Mititari	52,534	47,455	99,989	31,907	18,958	50,865	61%	40%	51%	39%	60%	49%
Tando Allah Yar	52,888	47,737	100,625	25,677	14,133	39,810	49%	30%	40%	51%	70%	60%
Tando Muhammad	45,042	39,695	84,737	25,693	13,612	39,305	57%	34%	46%	43%	66%	54%
Sujawal	71,911	60,474	132,385	35,644	21,515	57,159	50%	36%	43%	50%	64%	57%
Central Karachi	265,494	251,319	516,813	25,211	27,876	53,087	9%	11%	10%	91%	89%	90%
East Karachi	160,626	152,050	312,676	11,751	14,333	26,084	7%	9%	8%	93%	91%	92%
South Karachi	216,681	205,111	421,792	18,701	23,913	42,614	9%	12%	10%	91%	88%	90%
West Karachi	185,485	175,580	361,065	16,074	19,280	35,354	9%	11%	10%	91%	89%	90%
Malir Karachi	70,425	66,665	137,090	17,176	14,383	31,559	24%	22%	23%	76%	78%	77%
Korangi Karachi	250,048	236,697	486,745	26,517	29,280	55,797	11%	12%	11%	89%	88%	89%
Jacobabad	95,595	81,084	176,679	60,801	41,949	102,750	64%	52%	58%	36%	48%	42%
Larkana	140,102	126,497	266,599	76,163	54,961	131,124	54%	43%	49%	46%	57%	51%
Shikarpur	104,468	88,726	193,194	56,607	32,490	89,097	54%	37%	46%	46%	63%	54%
Kashmore	89,992	71,041	161,033	53,487	24,778	78,265	59%	35%	49%	41%	65%	51%
Kambar-Shahdadkot	137,323	120,170	257,493	61,702	40,376	102,078	45%	34%	40%	55%	66%	60%
Khairpur Mirs	219,766	190,756	410,522	96,553	61,642	158,195	44%	32%	39%	56%	68%	61%
Sukkur	111,365	100,021	211,386	58,923	35,698	94,621	53%	36%	45%	47%	64%	55%
Ghotki	142,020	124,769	266,789	80,234	34,188	114,422	56%	27%	43%	44%	73%	57%
Mirpur Khas	122,295	111,048	233,343	66,070	32,075	98,145	54%	29%	42%	46%	71%	58%
Tharparkar	143,510	111,229	254,739	71,583	46,788	118,371	50%	42%	46%	50%	58%	54%
Umerkot	95,311	84,580	179,891	49,686	25,671	75,357	52%	30%	42%	48%	70%	58%
Sanghar	189,569	169,248	358,817	90,822	48,908	139,730	48%	29%	39%	52%	71%	61%
Naushero Feroze	114,284	99,188	213,472	67,098	44,328	111,426	59%	45%	52%	41%	55%	48%
Shaheed Benazirabad	112,247	98,532	210,779	71,980	42,429	114,409	64%	43%	54%	36%	57%	46%
Province Total	3,754,290	3,361,868	7,116,158	1,452,649	935,360	2,388,009	39%	28%	34%	61%	72%	66%

Note: 1. Population included the age group 5 to 9 Years (Projected for year 2014)
 2. Enrolment included the classes of Primary stage i.e I to V (Government)
 3. In newly created district we have not exact population breakup.



EDUCATION ATLAS

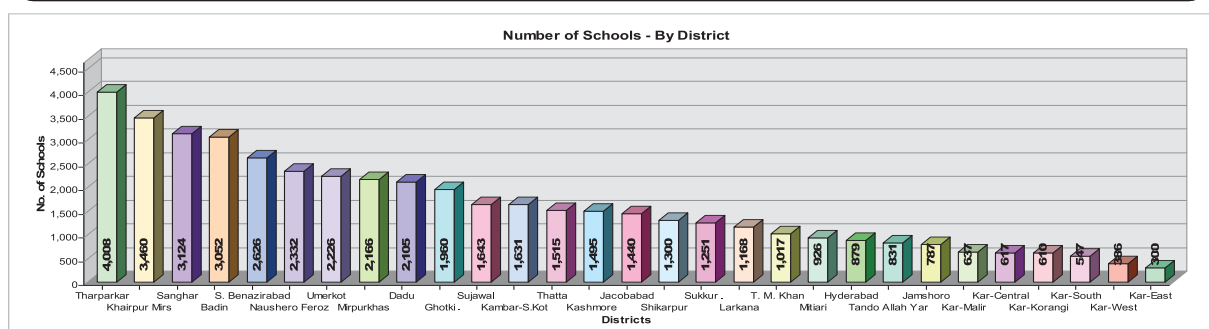
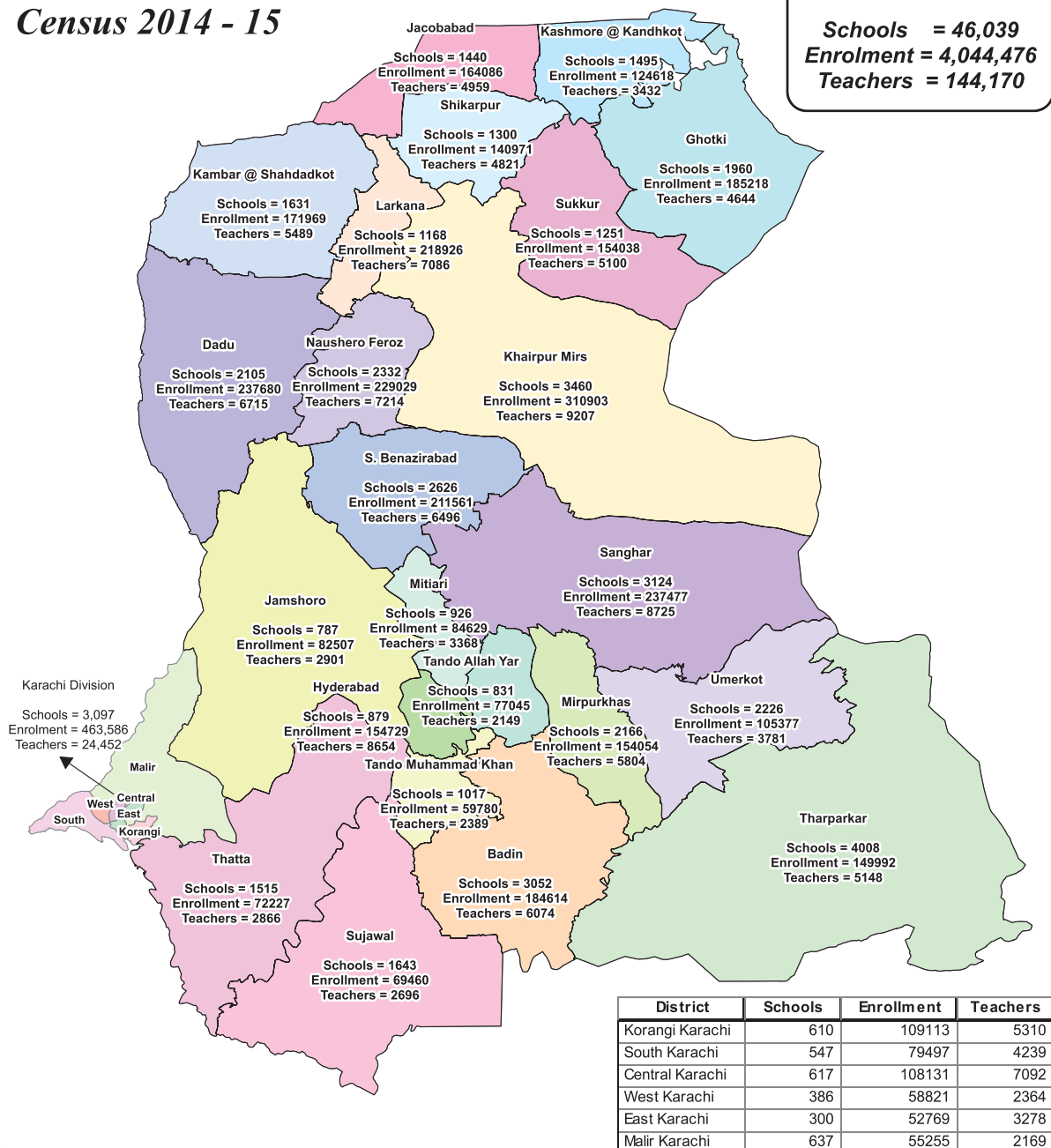
WITH TREND GRAPHS



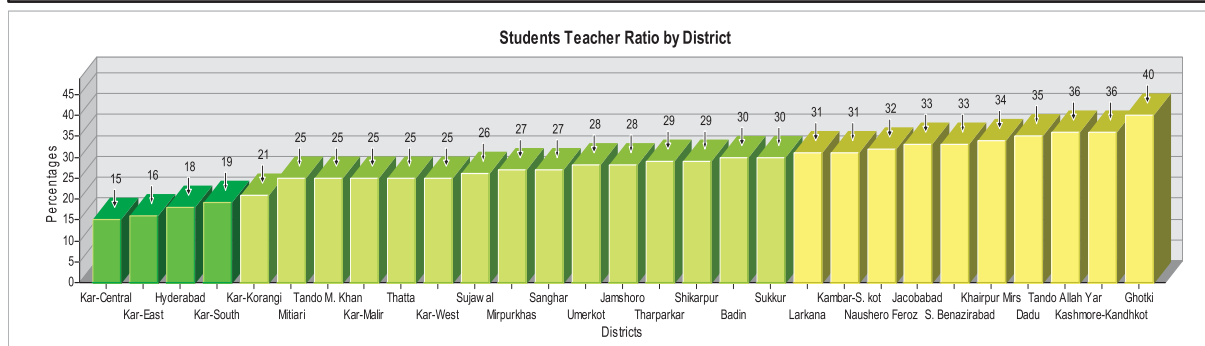
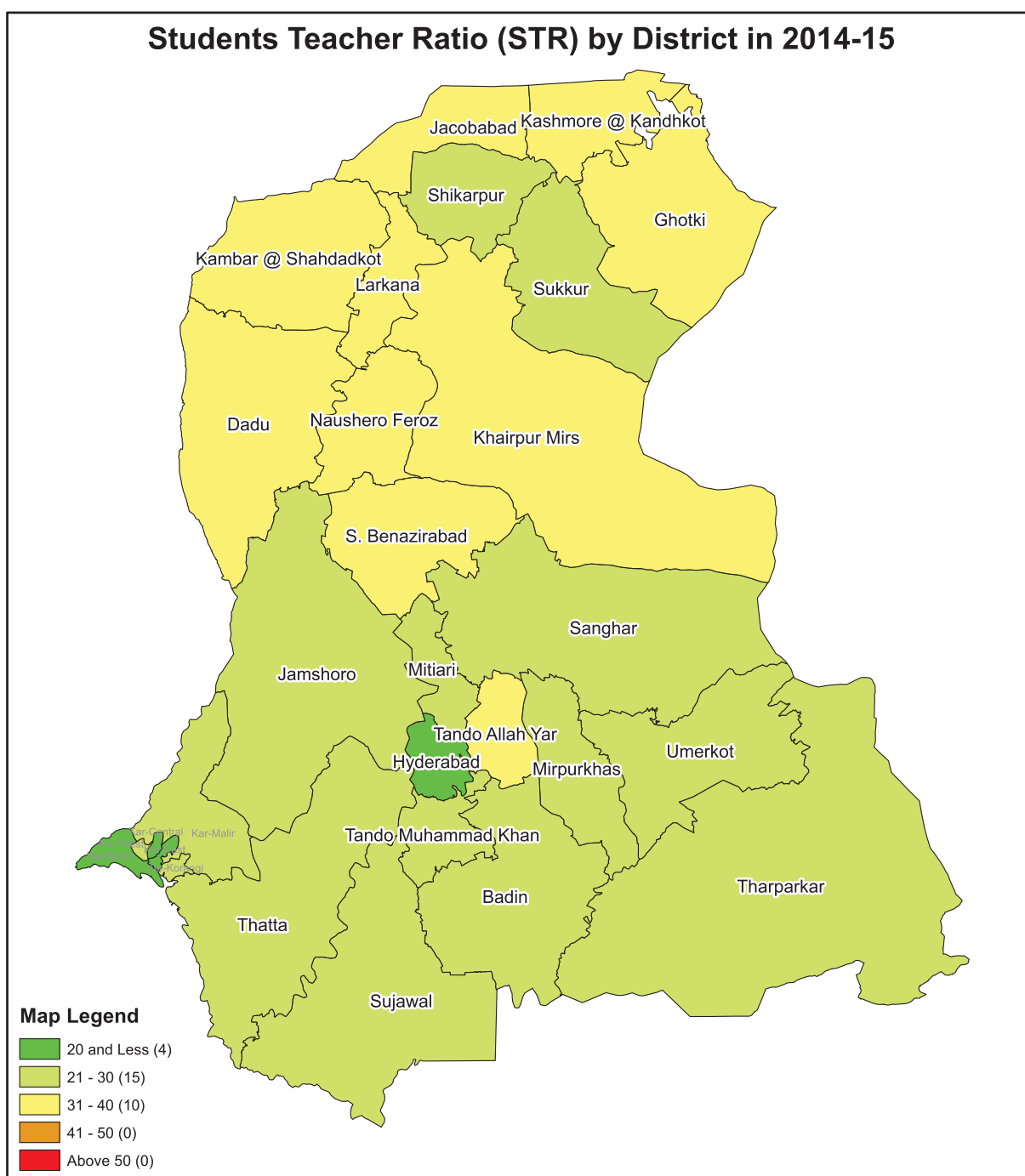
Map of School Education Census 2014 - 15

Province Summary

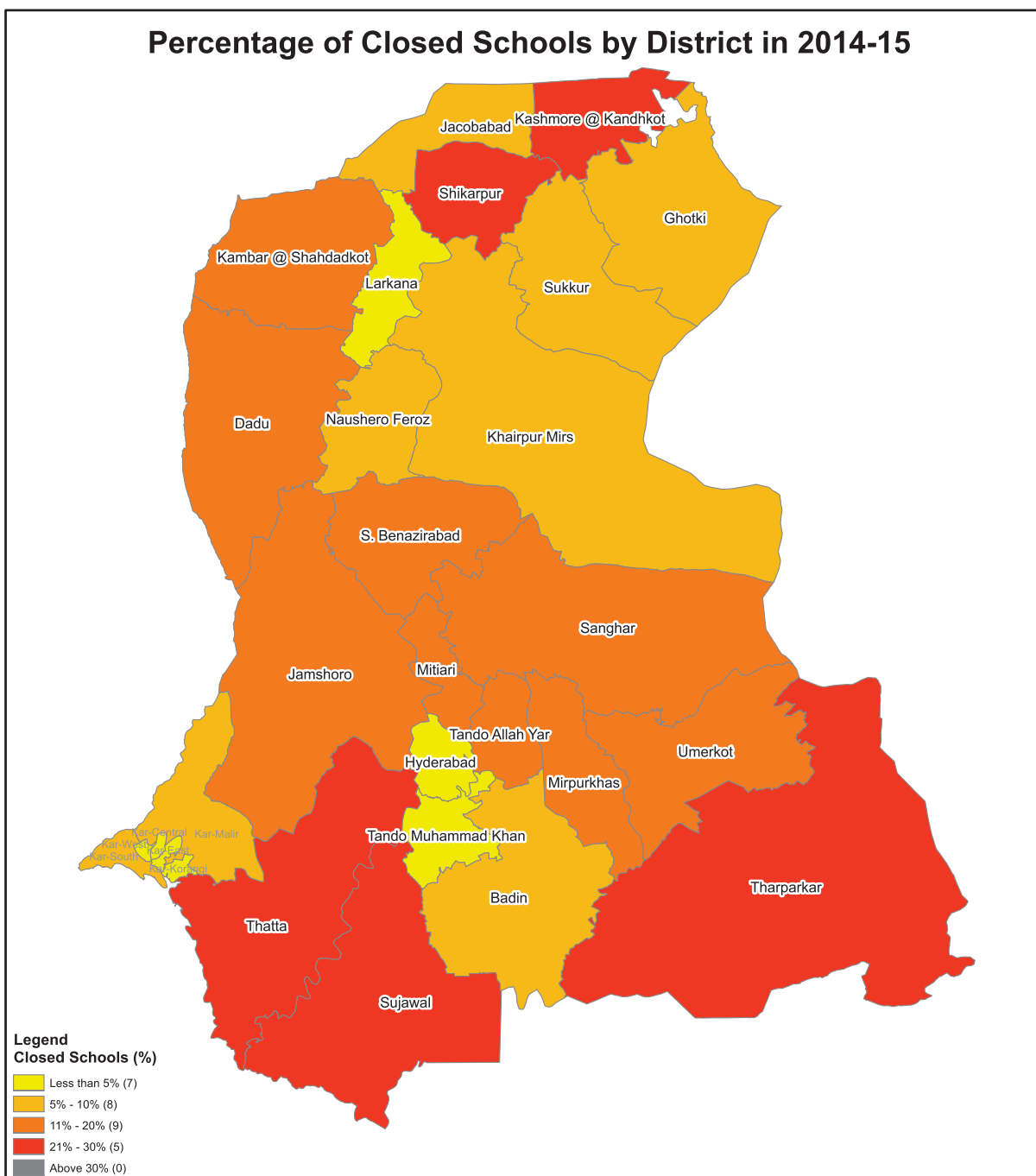
Schools = 46,039
Enrolment = 4,044,476
Teachers = 144,170



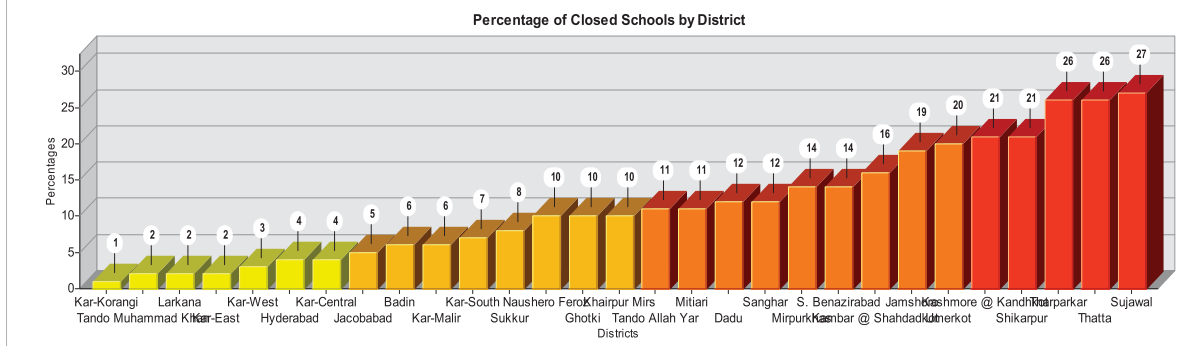
Students Teacher Ratio (STR) by District in 2014-15

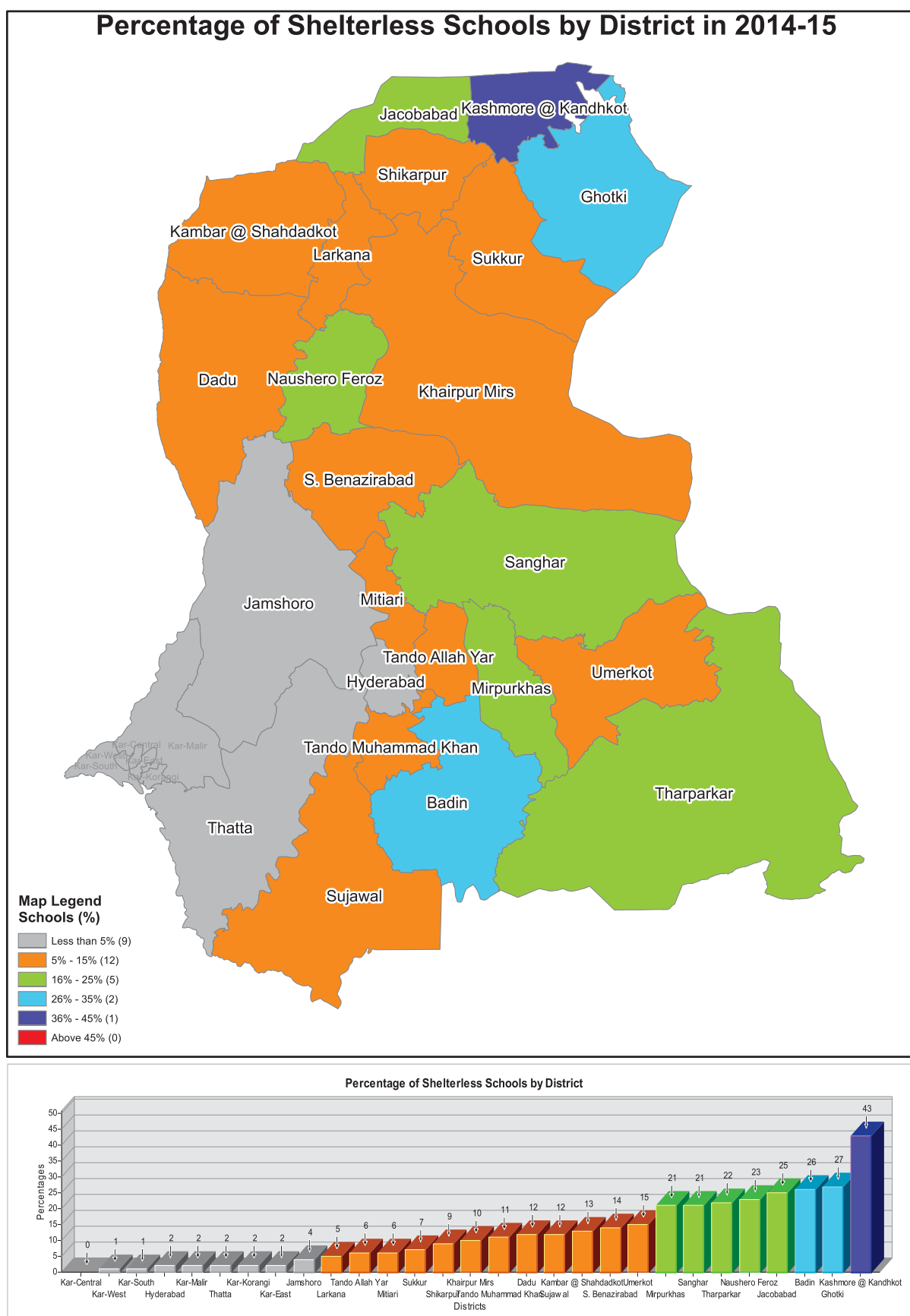


Percentage of Closed Schools by District in 2014-15

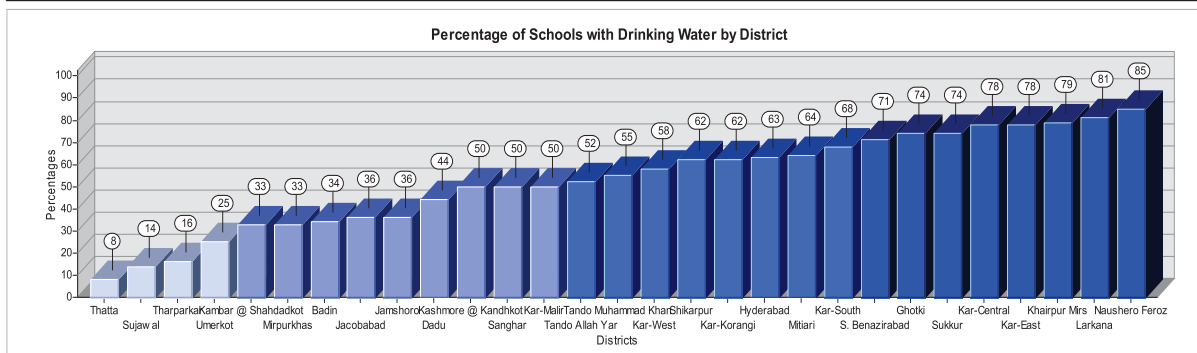
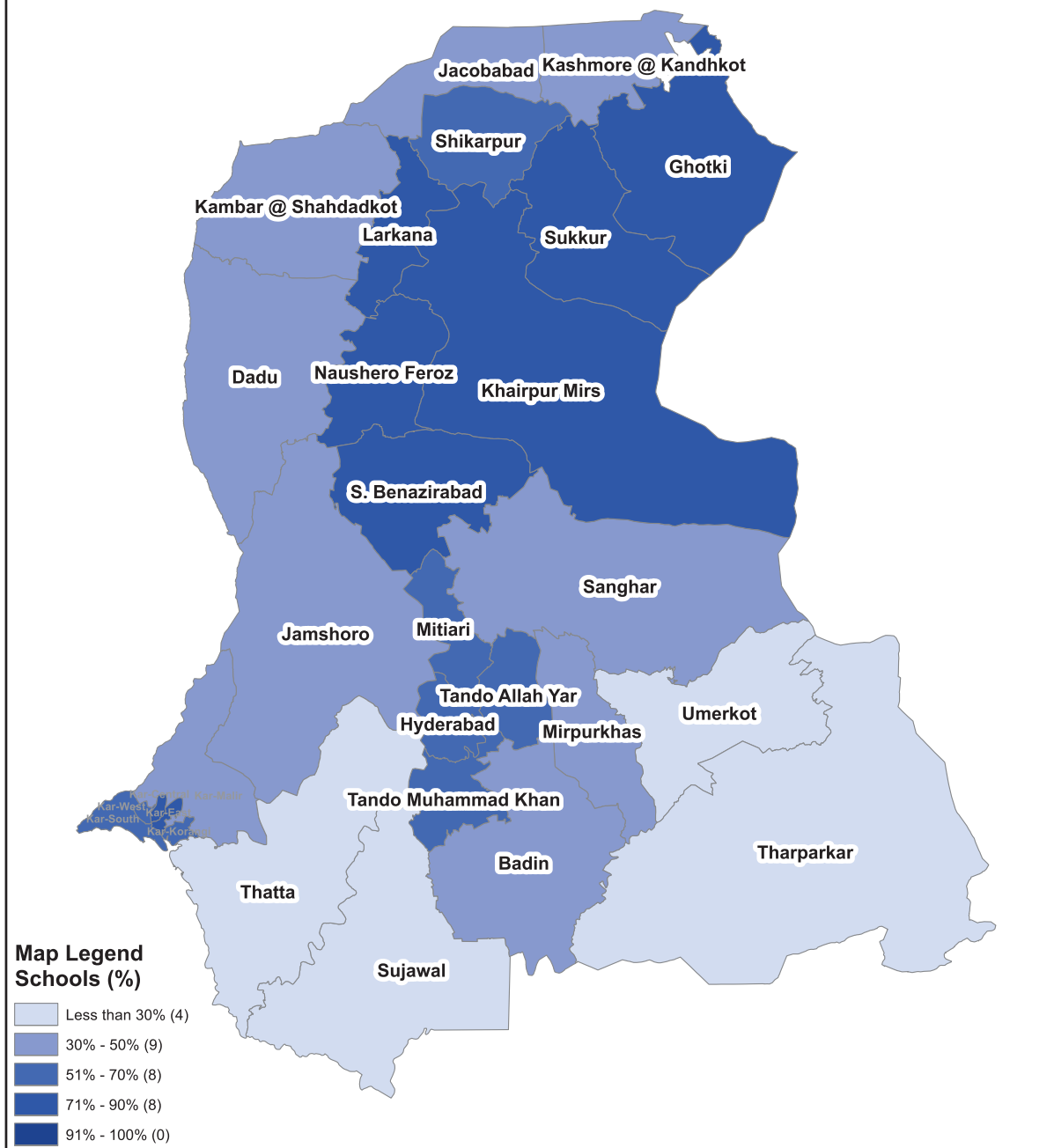


Percentage of Closed Schools by District

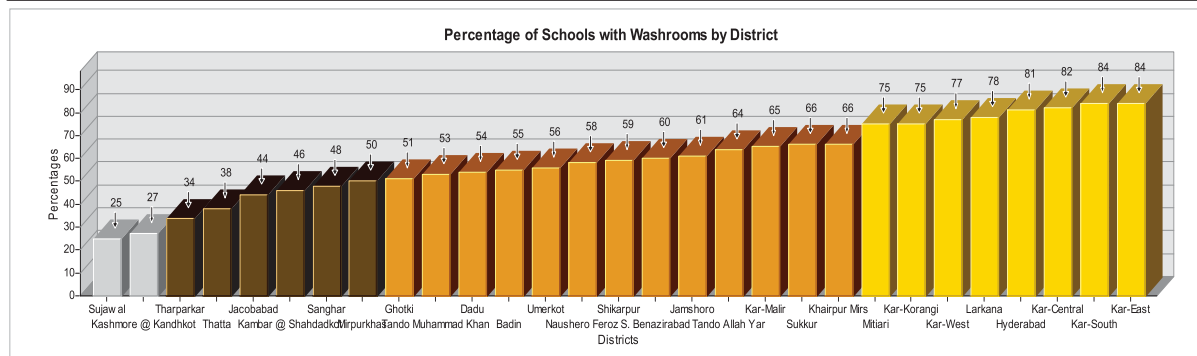
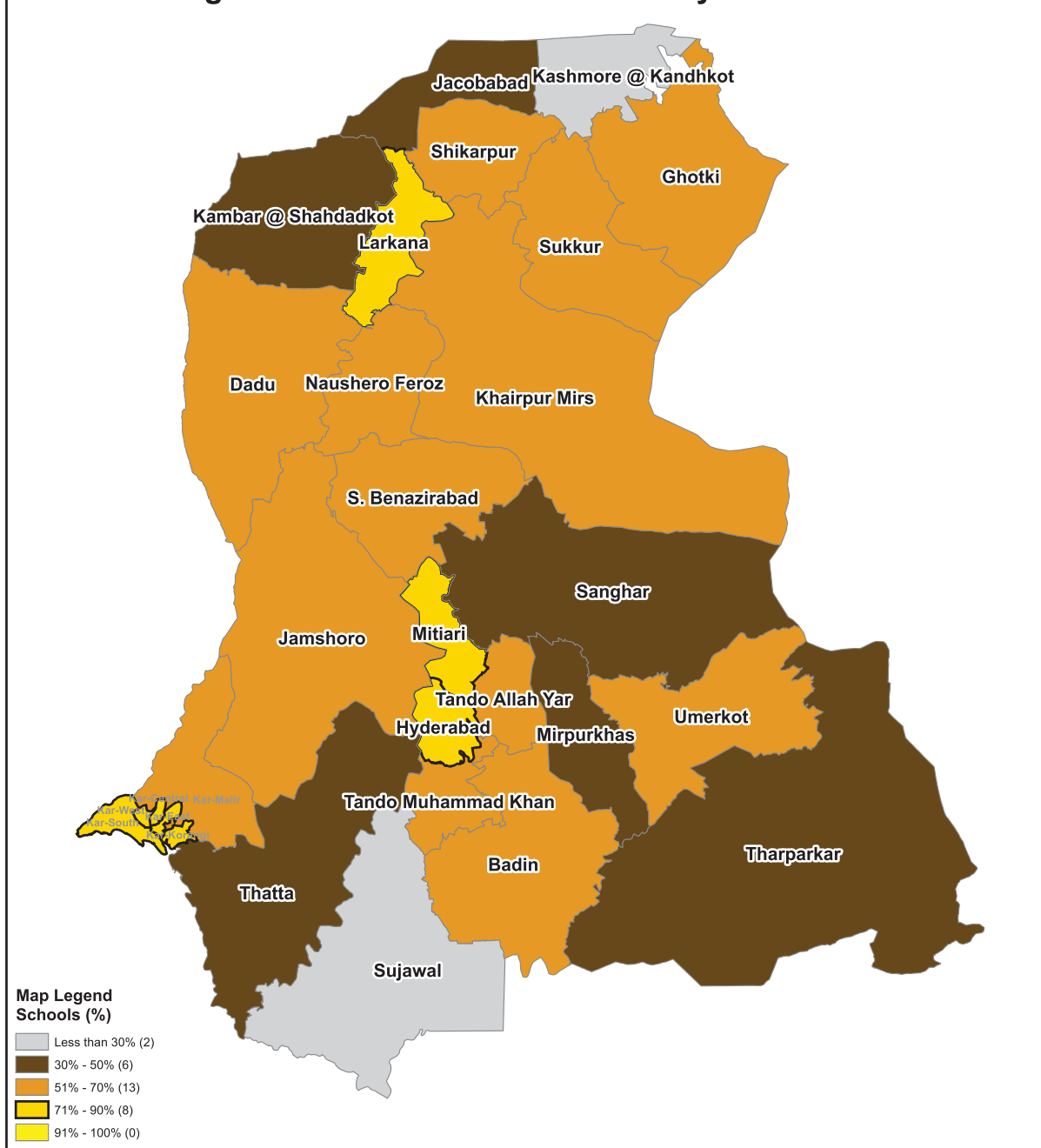


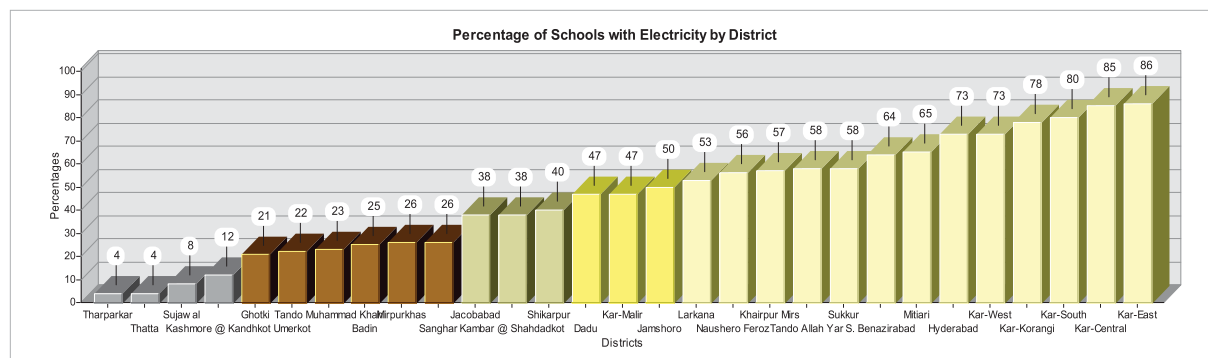
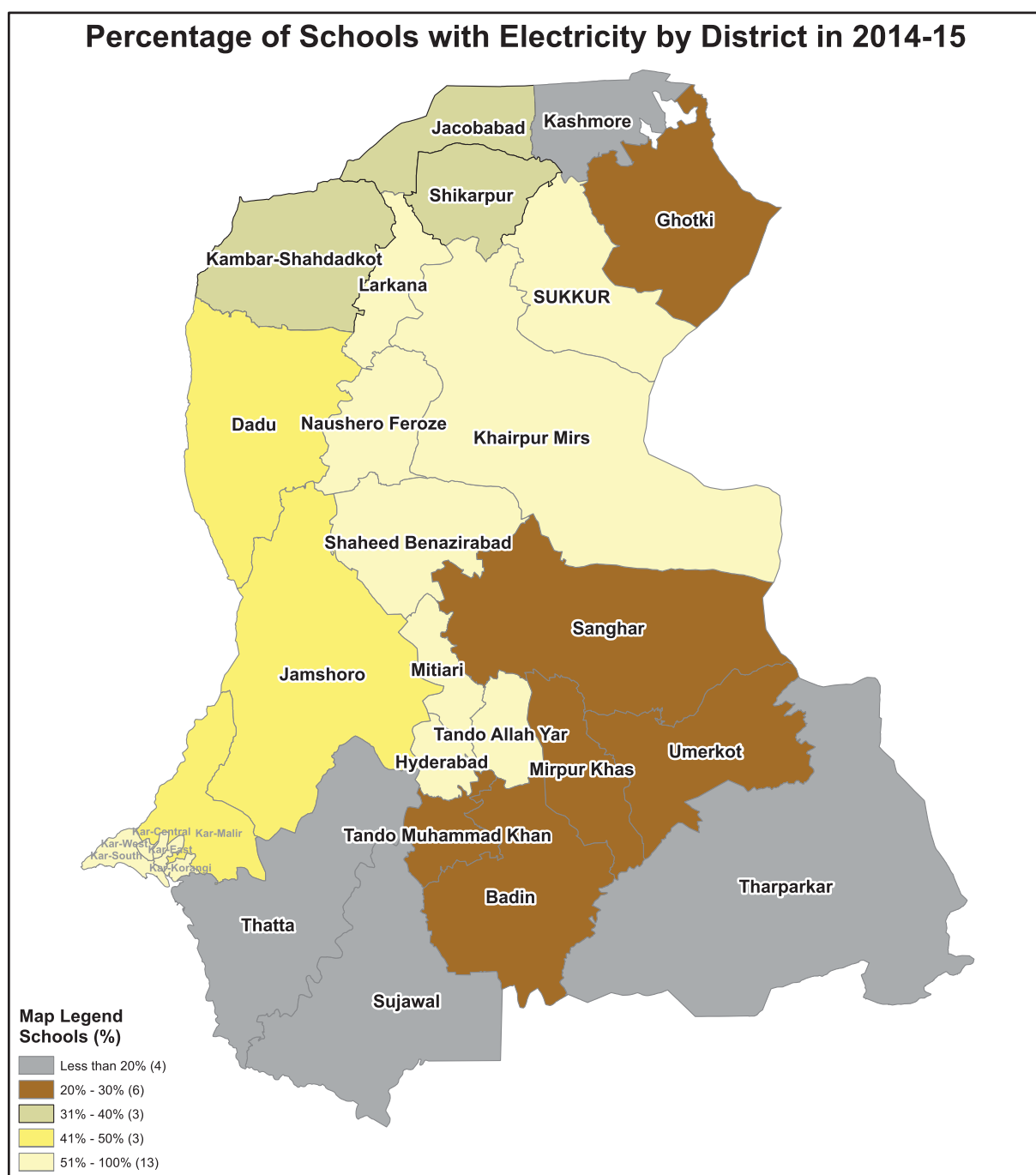


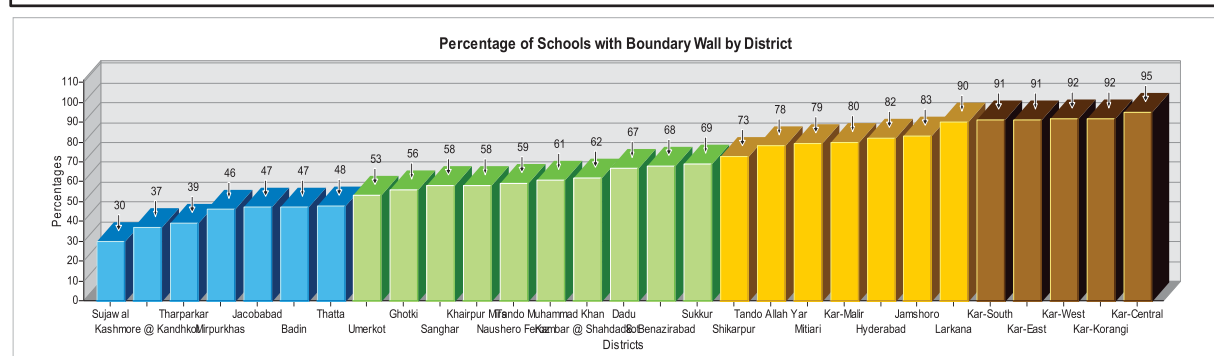
Percentage of Schools with Drinking Water by District in 2014-15



Percentage of Schools with Washrooms by District in 2014-15









ANNEXURES

Sindh Education Management Information System (SEMIS)

15. Enrollment [Write the enrollment figure as on reference Date] 31st Oct 2014
(داخل (داخل، تاريخ مطابق شاگردن جي داخل جو تعداد لکو)

Page - 2

<p>a. Source of enrollment داخل جي تعداد چائن جو ذريعو</p>		<p>1-General Register; 2-Attendance Register; 3-Other record available at school (Specify) اسڪول جو ٻيو رڪارڊ (نشاندهي مڪريو) 4-No formal record آهي ڪو به رڪارڊ نه آهي</p>	
---	--	---	--

Class	Class Katchi	Class I	Class II	Class III	Class IV	Class V	Class VI	Class VII	Class VIII	Class IX	Class X	Total
Boys												
Girls												

16. Repeaters ورجائيونڊر

Class	Class IV	Class V	Class VI	Class VII	Class VIII	Class IX	Class X	Total
Boys								
Girls								

17. List of surrounding Government schools [Schools within same premises OR Adjacent schools OR where distance within 1500 meters or 1.5 kilometers.
(هن اسڪول جي ڀرپاسي/ ويجها سرڪاري اسڪول ڄاڻايو
(اهي اسڪول جنهن جو فاصلو 500 ميٽرن کان وڌيڪ يا ساڳي حد ۾ هجن)

S.No.	SEMIS code	School Name (Prefix + Name)	Category of school	Distance in meters
1			1-Same premises; 2-Adjacent; 3-more than 500 meters	
2				
3				
4				

18. Total No. of surrounding PPRS and Private schools [schools within same premises OR adjacent schools OR where distance within 1.5 kilometers.
(هن اسڪول جا ڀرپاسي غير سرڪاري ۽ PPRS ۽ مڪل ڀرپاسي جي اسڪولن جي تعداد لکو. جيڪي 1.5 ڪلوميٽرن جي فاصلي تي هجن.)

No. of PPRS schools	No. of private schools	Total surrounding schools

Question	Responses	Code
19. School total AREA in square feet	اسڪول جي مڪل ايراضي اسڪوائر فٽ ۾	(square feet) اسڪوائر فٽ
20. SEMIS code displayed on Visible Location	1=Yes; 2=No	
21. Did the school receive Textbooks in last academic year?	1=Yes; 2=No	
22. Any Construction Work in the last academic year?	1=Yes; 2=No	
23(a). Did this school received Girls' Stipend in last academic year? (Note: This Q#23 is only applicable to those schools where girls enrollment from class 6-10)	1=Yes; 2=No; 3=Not Applicable;	(b). for "Yes", write total number of girls student "ها" جي لاءِ ڪو به ڇوڪرين جي تعداد لکو
24(a). Has school Upgraded to Next Level in last academic year?	1=Yes; 2=No	(b). for "Yes", write the upgraded level. ٻڙ جو لکو.
25. Is this school Adopted?	1=Yes (name of adopter); 2=No;	
26. What is the Cost Centre / DDO code of this school?	Cost Centre / DDO code	

27. School Management Committee (SMC) اسڪول انتظاميه ڪميٽي

Question	Code
a. Is SMC Functional?	1=Yes; 2=No
b. Has this School got SMC Funds in 2013-14?	1=Yes; 2=No
c. SMC A/C Title	
d. SMC A/C No.	
e. Bank Name	
f. Name of Branch and Branch code	

28. Write Total No. of following facilities in the School:
اسڪول ۾ هيٺ ڏنل سهولتن جو تعداد لکو:

Items	Working	Repairable
a. Blackboards		
b. Student Chairs		
c. Student Desks/Student Benches		
d. Teacher Chairs		
e. Teacher Tables		
f. Electric Fans		
g. Almirahs		
h. Computers		
i. Water Pump (Electric Motor)		
j. Chairs		

29. Write the details of the following facilities in the School:
اسڪول ۾ هيٺ ڏنل سهولتن جي تفصيل لکو:

Question	Responses	Code
a. Computer Lab	1=Available and functional; 2=Available but not functional; 3=Not Available	
b. Science Lab	1=Available and functional; 2=Available but not functional; 3=Not Available	
c. Home Economics Lab	1=Available and functional; 2=Available but not functional; 3=Not Available	
d. Library	1=Available and functional; 2=Available but not functional; 3=Not Available	
e. Playground	1=Available and functional; 2=Available but not functional; 3=Not Available	
f. Medical / First Aid Box	1=Available and functional; 2=Available but not functional; 3=Not Available	
g. Sports Equipments	1=Available and functional; 2=Available but not functional; 3=Not Available	

Signature of Data Provider / Enumerator
داتا / معلومات ڏيندڙ / وٺندڙ جي صحيح

In case you want to share more information or clarify given information then please contact to Sindh -EMIS Office, Reform Support Unit; Contacts:021-99216419 Email Address: feedbacksu@gmail.com

School Name: اسڪول جو نالو		SEMIS Code سيمس ڪوڊ		Page - 3								
30. Teachers (Write details of teachers who are working in this school) [Please note: The Codes of Q No. 30, see Page # 4]												
اساتذہ (انہیں اساتذہن جي تفصيل لکيو جيڪي هن اسڪول ۾ ڪم ڪري رهيا آهن. نوٽ: سوال 30 جي ڪوڊون 4 صفحو نمبر 4 ڏسو)												
S. No. س.نومبر	Full Name and CNIC Number پورو نالو ۽ ڪنٽرول نمبر	Gender 1: Male 2: Female	Personnel Number from AG office ايجي جي آفيس مان شمار	Date of Birth DD MM YY ڏينهن مهينو سال	Design. Code BPS ڪوڊ	BS (Actual Scale) 7.a 7.b	Date of entry in this Govt Service DD MM YY ڏينهن مهينو سال	Code for type of post 9 ڪوڊ	Highest Academic Qualification Code اعليٰ تعليمي ڪوڊ	Professional Training Code پيشه ورانه تربيت ڪوڊ	On Detachment 1-Yes 2-No	Contact no: واپس جو نمبر
1												
1												
2												
3												
4												
5												
6												
7												
8												
9												
10												
11												
12												
13												
14												

Note: Q#30 is to be filled for TEACHING STAFF ONLY. For Details of Code See Code List. Do not include teachers who are gone to other school on detachment. Do not write BPS for Non-Govt teacher(s).

نوٽ: سوال نمبر 30 صرف اساتذہن جي معلومات لاءِ آهي. واپس تفصيل 4 صفحو 30 (سوال 4) جي انهن اساتذہن جي ڀيڻ لاءِ لکيو جيڪي ٻئي اسڪول تي ڊيٽاڪشن تي ڪم ڪن ٿا. اساتذہن جو نالو ٻئي اسڪول جي اساتذہن جي نالي سان نه لکندا.

Signature of Data Provider / Enumerator
ڏيها / معلومات ڏيهار / ونڊر جي سحر

In case you want to share more information or clarify given information then please contact to Sindh-EMIS Office, Reform Support Unit; Contact: 021-99216419 Email Address: feedbackzu@gmail.com

Page - 4

Codes for "Q No. 30 Teachers"
سوال نمبر 30 اساتذہ جا ڪوڊ

Instructions sheet for coding scheme
هدايت نامو ڪوڊنگ اسڪيم جي لاءِ

Write School Name in the box provided
ٺٽل خاني ۾ اسڪول جو نالو لکيو

Write SEMIS Code in the box provided
ٺٽل خاني ۾ سيمس ڪوڊ لکيو

Column 2: Write clearly Full Name of staff members with their CNIC Numbers. If CNIC is not available then write old NIC and indicate with a "X" in the S# Column. (Column 1).
اساتذہ ميمبرن جا مڪمل نالا ۽ ڪنڊيولنٽر ڪارڊ جي مطابق لکيو. جيڪڏهن ڪنهن جو نالو ڪنڊيولنٽر ڪارڊ تي ناهي ته پوءِ وڃي ٻيو نالو لکيو ۽ ان جي ڀيٽ ۾ "X" لکيو. (ڪالون 1).

Column 3: Write 1 for male, 2 for female
مرد لاءِ 1، عورت لاءِ 2

Column 4: Write Personnel Number from Accountant General (AG) office
اسڪول ۾ جنرل آفيس مان مليل ذاتي نمبر لکيو

Column 5: Write date of birth in dd/mm/yy format.
تاريخ پيدائش لکيو ڏي/ما/سن جي طريقي سان

Column 6: Write a designation code from the given list
ٺٽل فهرست مان هدايت جو ڪوڊ لکيو

Column 7a: Write Basic Pay Scale (BPS) Time Scale e.g. 12, 17 etc
ٺٽل بيسڪ پي اسڪيل جي لحاظ کان ڪوڊ لکيو

Column 7b: Write Basic Scale (BS) Actual Scale
ٺٽل بيسڪ اسڪيل جي لحاظ کان ڪوڊ لکيو

Column 8: Write the BS (scale at time of appointment) / لائسنس جي تاريخ جي لحاظ کان BS جو اسڪيل لکيو
Write the Date on which first government job was joined
سرڪاري نوڪري جي تاريخ لکيو

Column 9: Write the code of type of post from the table
هدايت جي ڪوڊ جو ڪوڊ ٺٽل مان ڏسي لکيو

Column 10: Write Highest level of qualification codes from the table given
سڀ کان اعليٰ تعليمي سند جو ڪوڊ ٺٽل مان ڏسي لکيو

Column 11: Write highest Professional Training Codes from the table given
ٽريننگ جو ڪوڊ ٺٽل مان ڏسي لکيو

Column 12: Write 1 if Teacher is working on Detailment in this schools, in case of regular teachers write 2
ڊيٽيلمنٽ ۾ استاد آهي ته 1، جيڪڏهن ڪوڊ جيڪڏهن ريگولر اساتذہ آهي ته 2 لکيو

Code for highest level of qualification (Column 10)
اعليٰ تعليمي لائسنس جي لاءِ ڪوڊ

Qualification	Codes	Qualification	Codes
Doctorate		Under Graduate	
Ph.D	101	Inter (Arts)	401
M.Phil	102	Inter (Science)	402
		Inter (Commerce)	403
Post Graduate		DAE	404
MA	201	Other	405
M.Sc	202	Matric	
M.Com	203	Matric (Arts)	501
MCS	204	Matric (Science)	502
MS	205	Matric (Commerce)	503
MBA	206	Matric (Technical)	504
Other	207	Other	505
Graduate		Under Matric	
B.A	301	Middle	601
B.Sc	302	Primary Level Certif.	602
B.Com	303	Other	603
BCS	304		
BBA	305		
LLB	306		
B.E	307		
B.Tech	308		
Other	309		

Designation Code (Column 6)
هدايت جي لاءِ ڪوڊ

1	PST
2	JST
3	HST
4	SS
5	PTI
6	WIT
7	HM
8	DT
9	Other
10	Non-Government

Type of Post (Column 9)
هدايت جي ڪوڊ جي لاءِ ڪوڊ


1	Government (Regular)
2	Government (Contract)
3	SMC
4	NCHD
5	ESRA/USAid
6	UNICEF
7	Other Donor
8	Volunteer
9	Govt. local Bodies (Regular)
10	Govt local Bodies (Contract)

Codes for highest level of Professional Training (Column 11)
پيشه ورانه تربيت جي لاءِ ڪوڊ

1	PTC
2	CT
3	B.Ed
4	M.Ed
5	Other
6	Untrained

Head of the school / data provider (if Head of the school is not available/not posted)	Supervisor	ADO/DDO/DO (Education)
Signature with stamp استختف ۽ مهر	Signature with stamp استختف ۽ مهر	Signature with stamp استختف ۽ مهر
Name نالو	Name نالو	Name نالو
CNIC No. ڪنڊيولنٽر ڪارڊ جو نمبر	CNIC No. ڪنڊيولنٽر ڪارڊ جو نمبر	CNIC No. ڪنڊيولنٽر ڪارڊ جو نمبر
Designation هدايت	Contact No. واپس نمبر	Contact No. واپس نمبر
Contact No. واپس نمبر	Signature of Chairman/Chairperson اساتذہ جي چيئر مين جي استختف	Signature of Chairman/Chairperson اساتذہ جي چيئر مين جي استختف
Date تاريخ	Time وقت	Time وقت

For any comment, query and question kindly contact to the given address:
Reform Support Unit, Education and Literacy Department
Government of Sindh
NJV School Building, M.A Jinnah Road, Karachi
Tel: 021-99216419 Email Address: feedbacks@gmail.com



24th Annual School Census 2014-15
 سندھ ایجوکیشن مینجمنٹ انفارمیشن سسٹم
 Sindh Education Management Information System
 Reform Support Unit
 Education & Literacy Department - Government of Sindh
 محکمہ تعلیم و خواندگی، حکومت سندھ

SEMIS Code

1. School's Basic Information

Page - 1

GPS Coordinates

Lon (N)

Lat (E)

DD DD MM MM MM MM

Reference Date **31st October- 2014**

Proforma for Secondary and Higher Secondary Schools

a. Taluka/Town

d. Deh

f. School name with prefix

g. Address

b. Union council

e. Area/Village

h. Phone

2. Information about Head of the School / Head Teacher

a. Name

b. CNIC

c. Designation

d. Gender

e. Contact No. (Tele/Mob)

f. Email-Address

3. School Status

a. Current Status

b. for 'Temporary Closed' OR 'Permanent Closed', write the month & year of closure

c. for 'Temporary Closed' OR 'Permanent Closed', write code for major reason

4. Location

5. Level

6. Does this school has approved Scheduled New Expenditure (SNE)?

7. Administration

8. Gender (Sex)

9. Medium [Multi Tick Allowed] and medium wise enrollment as on reference date, 31st Oct 2014

10. Shift

11. Is this a Branch School?

12. School Building

a. Ownership

b. Year of Construction

c. Type of building

d. Condition

e. Total number of rooms

f. Total number of rooms used as classrooms

g. Write the total No. of rooms utilized for other than Learning/Teaching purpose

13. Basic Facilities

a. Condition of Boundary Wall

b. Washroom Facility

c. Drinking Water Facility

d. Electricity

14b. Total No. of Non-teaching staff

Govt Male	Non Govt Male	Govt Female	Non Govt Female	Total Teachers

Signature of Data Provider / Enumerator

In case you want to share more information or clarify given information then please contact to Sindh -EMIS Office, Reform Support Unit; Contacts:021-99216419 Email Address: feedbacksru@gmail.com

15. Enrollment [Write the enrollment figure as on reference Date] 31st Oct 2014 Page - 2

تعداد طلبہ و طالبات (دو تعداد لکھیں جو حوالہ تاریخ 31 اکتوبر 2014 تک کی ہو)

a. Source of enrollment 1=General Register; 2=Attendance Register; 3=Other record available at school; 4=No formal record

b. Elementary Enrollment ایلیمنٹری انڈولمنٹ

Class	Class I	Class II	Class III	Class IV	Class V	Class VI	Class VII	Class VIII	Class IX	Class X	Total
Boys											
Girls											

c. Secondary Enrollment سیکنڈری انڈولمنٹ

Class	Class IX	Class X	Total
Boys			
Girls			

d. Higher Secondary Enrollment ہائر سیکنڈری انڈولمنٹ

Class	Class XI	Class XII	Total
Boys			
Girls			

16. Repeaters سال دہرائے والے طلبہ و طالبات کی تعداد

Class	Class IV	Class V	Class VI	Class VII	Class VIII	Class IX	Class X	Class XI	Class XII	Total
Boys										
Girls										

17. List of surrounding Government schools [Schools within same premises OR Adjacent schools OR where distance more than 500 meters (Half Kilometer)]

S.No.	SEMIS code	School name (Prefix + Name)	Category of school	Distance in meters
1				
2				
3				
4				

18. Total No. of surrounding PPRS and Private schools [schools within same premises OR adjacent schools OR where distance within 1.5 kilometers]

No. of PPRS school	No. of private school	Total surrounding school

19. School total AREA, in square feet مکمل اسکول کا رقبہ (square feet)

20. SEMIS code displayed on Visible Location 1=Yes; 2=No

21. Did the school receive Textbooks in last academic year? 1=Yes; 2=No

22. Any Construction Work in the last academic year? 1=Yes; 2=No

23(a). Did this school received Girls' Stipend in last academic year? 1=Yes; 2=No

24(a). Has school Upgraded to Next Level in last academic year? 1=Yes; 2=No

25. Is this school Adopted? 1=Yes; 2=No

26. What is the Cost Centre / DDO code of this school? Cost Centre / DDO code

27. School Management Committee (SMC)

Question	Code
a. Is SMC Functional?	1=Yes; 2=No
b. Has this School got SMC Funds in 2013-14?	1=Yes; 2=No
c. SMC A/C Title	
d. SMC A/C No.	
e. Bank Name	

28. Write Total No. of following facilities available in School اسکول میں موجود درج ذیل سہولت کی تعداد لکھیں

Items	Working	Repairable
a. Blackboards		
b. Student Chairs		
c. Student Desks/Student Benches		
d. Teacher Chairs		
e. Teacher Tables		
f. Electric Fans		
g. Almirahs		
h. Charts		
i. Computers		
j. Water Pump (Electric Motor)		

29. Which of the following facilities are available in the School مندرجہ ذیل میں سے کون سی سہولت اسکول میں موجود ہیں

Question	Responses	Code
a. Computer Lab	1=Available and functional; 2=Available but not functional; 3=Not Available	
b. Physics Lab	1=Available and functional; 2=Available but not functional; 3=Not Available	
c. Chemistry Lab	1=Available and functional; 2=Available but not functional; 3=Not Available	
d. Biology Lab	1=Available and functional; 2=Available but not functional; 3=Not Available	
e. Home Economics Lab	1=Available and functional; 2=Available but not functional; 3=Not Available	
f. Library	1=Available and functional; 2=Available but not functional; 3=Not Available	
g. Play Ground	1=Available and functional; 2=Available but not functional; 3=Not Available	
h. Medical / First Aid Box	1=Available and functional; 2=Available but not functional; 3=Not Available	
i. Sports Equipments	1=Available and functional; 2=Available but not functional; 3=Not Available	

Signature of Data Provider / Enumerator

ذات مسئولیت فراہم کنندہ درج ذیل کے دستخط

In case you want to share more information or clarify given information then please contact to Sindh-EMIS Office, Reform Support Unit; Contacts:021-99216419 Email Address: feedbacks@gmail.com

School Name: اسکول کا نام					SEMIS Code شمسی کوڈ		Page - 3	
---------------------------	--	--	--	--	------------------------	--	----------	--

30. Teachers (Write details of teachers who are working in this school) [Please note: The Codes of Q No. 30, see Page # 4]

اساتذہ (ان اساتذہ کی تفصیلات لکھیں جو اسکول میں کام کر رہے ہیں) (سوال نمبر 30 کے کوڈز کے لئے نوٹ نمبر 4 دیکھ کر لیں)

S. No. نمبر	Full Name and CNIC Number مکمل نام اور شناختی کارڈ نمبر	Gender 1: Male 2: Female 3: Other	Personnel Number from A/C office 1: Male 2: Female 3: Other	Date of Birth DD MM YY سال	Desig. Code پوسٹ کا کوڈ	BPS پہلو	Date of Entry in this Govt Service DD MM YY سال	Code for type of post پوسٹ کی قسم کا کوڈ	Highest Academic Qualification Code پیشہ ورانہ تعلیم کا کوڈ	Professional Training Code پیشہ ورانہ تربیت کا کوڈ	On Detachment 1: Yes 2: No	Contact no. تелефون نمبر
1												
2												
3												
4												
5												
6												
7												
8												
9												
10												
11												
12												
13												
14												

نوٹ: Q#30 is to be filled for TEACHING STAFF ONLY. For Details of Code See Code List. Do not include teachers who are gone to other school on detailment. Do not write BPS for Non-Govt teacher(s).

نوٹ: اساتذہ کی معلومات صرف تدریس کرنے والے اساتذہ کے لئے درج کرنا ہیں جو دوسرے اسکول گئے ہوں۔ اساتذہ کو اساتذہ کی فہرست میں شامل نہ کریں۔

Signature of Data Provider / Enumerator
ڈیٹا فراہم کنندہ / شمار کنندہ کی دستخط

In case you want to share more information or clarify given information then please contact to Sindh-EMIS Office, Reform Support Unit, Contacts: 021-99216419 Email Address: feedbacksui@gmail.com

Page - 4

Codes for "Q No. 30 Teachers"
 کوڈز برائے "سوال نمبر 30 اساتذہ"

Instructions sheet for coding scheme
 چارٹ برائے کوڈنگ اسکیم

Write School Name in the box provided
 اسکول کا نام لکھنے کے لئے فراہم شدہ خانہ

Write SEMIS Code in the box provided
 SEMIS کوڈ لکھنے کے لئے فراہم شدہ خانہ

Column 2: Write clearly Full Name of staff members with their CNIC Numbers. If CNIC is not available then write old NIC and indicate with a "X" in the S4 Column (Column 1).
 سلسلے کے تمام اساتذہ کی مکمل نام واضح طور پر لکھیں اور ان کے CNIC نمبرز لکھیں۔ اگر CNIC دستیاب نہ ہو تو پرانے NIC لکھیں اور اس کی جگہ پر "X" لکھیں۔ (S4 Column (Column 1))

Column 3: Write 1 for male, 2 for female
 1 لکھیں اگر مذکر، 2 لکھیں اگر مؤنث

Column 4: Write Personnel Number from Accountant General (AG) office
 (اگرنٹنڈ جنرل (اے جی) آفس) سے پرسنل نمبر لکھیں۔

Column 5: Write date of birth in dd/mm/yy format.
 جنم کی تاریخ لکھیں۔ (dd/mm/yy) فارمیٹ میں۔

Column 6: Write a designation code from the given list
 دی گئی فہرست سے ایک ڈیزائنیشن کوڈ لکھیں۔

Column 7: Write Basic Pay Scale (BPS) e.g. 12, 17 etc
 بنیادی تنخواہ کی سیل (BPS) لکھیں۔ (مثلاً 12، 17، 17.12)

Column 8: Write the Date on which first government job was joined
 پہلی گورنمنٹ جاب سے ملازمت کی تاریخ لکھیں۔

Column 9: Write the code of type of post from the table
 ٹیبل سے پوسٹ کے قسم کے کوڈ لکھیں۔

Column 10: Write Highest level of qualification codes from the table given
 دی گئی ٹیبل سے سب سے اونچے تعلیمی پائے کے کوڈ لکھیں۔

Column 11: Write highest Professional Training Codes from the table given
 دی گئی ٹیبل سے سب سے اونچے پیشہ ورانہ تربیتی کوڈ لکھیں۔

Column 12: Write 1 if Teacher is working on Detailment in this schools, in case of regular teachers write 2
 اگر اساتذہ کی تفصیلی خدمات پر کام ہو تو 1 لکھیں، درجہ اولیٰ اساتذہ کے لئے 2 لکھیں۔

Code for highest level of qualification (Column 10)
 سب سے اونچے تعلیمی پائے کے کوڈ

Qualification	Codes
Doctorate	
Ph.D	101
M.Phil	102
Post Graduate	
MA	201
M.Se	202
M.Com	203
MCS	204
MS	205
MBA	206
Other	207
Graduate	
B.A	301
B.Sc	302
B.Com	303
BCS	304
BBA	305
LLB	306
B.E	307
B.Tech	308
Other	309
Under Graduate	
Inter (Arts)	401
Inter (Science)	402
Inter (Commerce)	403
DAE	404
Other	405
Matric	
Matric (Arts)	501
Matric (Science)	502
Matric (Commerce)	503
Matric (Technical)	504
Other	505
Under Matric	
Middle	601
Primary Level Certif.	602
Other	603

Designation Code (Column 6)
 ڈیزائنیشن کوڈ

1	PST
2	JST
3	HST
4	SS
5	PTI
6	WIT
7	HM
8	DT
9	Other
10	Non-Government

Type of Post (Column 9)
 پوسٹ کے قسم کے کوڈ

1	Government (Regular)
2	Government (Contract)
3	SMC
4	NCHD
5	ESRA/USAid
6	UNICEF
7	Other Donor
8	Volunteer
9	Govt. local Bodies (Regular)
10	Govt local Bodies (Contract)

Codes for highest level of Professional Training (Column 11)
 سب سے اونچے پیشہ ورانہ تربیتی کوڈ

1	PTC
2	CT
3	B.Ed
4	M.Ed
5	Other
6	Untrained

Head of the school / data provider
 (if Head of the school is not available/not posted)

Signature with stamp
 (مختار)

I hereby certify that the information contained herein is true and accurate
 میں یہ یقین دلاتا ہوں کہ یہاں دی گئی معلومات سچ اور درست ہے۔

Name: نام

CNIC No. شناختی کارڈ نمبر

Designation: 1=H.M/ATT, 2=Teacher, 3=S.P.E, 4=Other

Contact No. رابطہ نمبر

Date: تاریخ DD/MM/YY

Time: وقت (بوقت)

DDO Secondary and Higher Secondary Schools

Signature with stamp
 (مختار)

I hereby certify that the information contained herein is true and accurate
 میں یہ یقین دلاتا ہوں کہ یہاں دی گئی معلومات سچ اور درست ہے۔

Name: نام

CNIC No. شناختی کارڈ نمبر

Contact No. رابطہ نمبر

Signature of Chairman/Chairperson SMC
 (مختار)

DO Secondary and Higher Secondary Schools

Signature with stamp
 (مختار)

I hereby certify that the information contained herein is true and accurate
 میں یہ یقین دلاتا ہوں کہ یہاں دی گئی معلومات سچ اور درست ہے۔

Name: نام

CNIC No. شناختی کارڈ نمبر

Contact No. رابطہ نمبر

For any comment, query and question kindly contact to the given address:
 Reform Support Unit, Education and Literacy Department
 Government of Sindh
 SDV School Building, M.A. Jinnah Road, Karachi.
 Tel: 021-99216419 Email Address: feedbacks@gmail.com

District	1998			2013			2014			2015		
	Boys	Girls	Total	Boys	Girls	Total	Boys	Girls	Total	Boys	Girls	Total
Badin	102,134	90,972	193,106	139,495	124,251	263,746	142,425	126,860	269,285	145,415	129,523	274,938
Dadu	98,548	85,434	183,982	138,606	120,161	258,767	141,795	122,925	264,720	145,056	125,752	270,808
Hyderabad	107,857	100,034	207,891	131,693	122,141	253,834	133,457	123,777	257,234	135,245	125,436	260,681
Thatta (Thatta & Suaiwal)	100,584	86,561	187,145	145,676	125,366	271,042	149,318	128,500	277,818	153,050	131,712	284,762
Mirpur Khas	77,766	70,614	148,380	118,883	107,951	226,834	122,295	111,048	233,343	125,805	114,234	240,039
Tharparkar	93,703	72,626	166,329	139,736	108,306	248,042	143,510	111,229	254,739	147,384	114,232	261,616
Sanghar	128,298	114,545	242,843	184,999	165,168	350,167	189,569	169,248	358,817	194,251	173,429	367,680
Karachi City (All 6 Districts)	652,338	617,509	1,269,847	1,108,841	1,049,638	2,158,479	1,148,759	1,087,422	2,236,181	1,190,110	1,126,571	2,316,681
Jacobabad	71,857	60,949	132,806	93,905	79,650	173,555	95,595	81,084	176,679	97,314	82,542	179,856
Larkana	89,785	81,066	170,851	136,260	123,028	259,288	140,102	126,497	266,599	144,053	130,065	274,118
Shikarpur	82,454	70,029	152,483	102,935	87,424	190,359	104,468	88,726	193,194	106,025	90,047	196,072
Khairpur Mirs	142,603	123,779	266,382	213,905	185,670	399,575	219,766	190,756	410,522	225,789	195,983	421,772
Nausheero Feroze	98,551	85,533	184,084	113,231	98,272	211,503	114,284	99,188	213,472	115,346	100,110	215,456
S. Benazirabad	89,295	78,384	167,679	110,654	97,133	207,787	112,247	98,532	210,779	113,864	99,951	213,815
Sukkur	76,318	68,544	144,862	108,765	97,686	206,451	111,365	100,021	211,386	114,027	102,411	216,438
Ghotki	90,590	79,586	170,176	138,085	121,311	259,396	142,020	124,769	266,789	146,067	128,325	274,392
Umerkot	60,607	53,784	114,391	92,653	82,222	174,875	95,311	84,580	179,891	98,046	87,008	185,054
Jamshoro	48,807	42,123	90,930	68,646	59,246	127,892	70,225	60,608	130,833	71,841	62,003	133,844
Mitiari	42,457	38,352	80,809	51,840	46,829	98,669	52,534	47,455	99,989	53,239	48,090	101,329
Tando Allah Yar	42,743	38,581	81,324	52,188	47,107	99,295	52,888	47,737	100,625	53,596	48,379	101,975
Tando M. Khan	36,402	32,080	68,482	44,446	39,170	83,616	45,042	39,695	84,737	45,646	40,226	85,872
Kashmore	67,645	53,400	121,045	88,400	69,784	158,184	89,992	71,041	161,033	91,611	72,319	163,930
Kambar-S. kot	88,004	77,011	165,015	133,556	116,873	250,429	137,323	120,170	257,493	141,195	123,558	264,753
Total	2,489,346	2,221,496	4,710,842	3,657,398	3,274,387	6,931,785	3,754,290	3,361,868	7,116,158	3,853,975	3,451,906	7,305,881

Note: Population Base Year 1998
Population projected @ District Growth Rate per year per district.

Div	Dist	Taluka	Div	Dist	Taluka	Div	Dist	Taluka
1. Hyderabad Division	1. Badin	1 Badin 2 Golarchi/S.F.Rahu 3 Matli 4 Tando Bago 104 Talhar	2. Karachi Division	8. Central	212 North Nazimabad Town 213 New Karachi Town 214 Gulberg Town 215 Liaquatabad Town	4. Sukkur Division	15. Khairpur Mirs	75 Faiz Ganj 76 Gambat 77 Khairpur Mirs 78 Kingri 79 Kot Diji 80 Mirwah 81 Nara 100 Sobhodero
	2. Dadu	5 Dadu 6 Johi 7 K N Shah 9 Mehar		9. East	207 Jamshed Town 208 Gulshan-e-Iqbal Town		18. Sukkur	91 Pano Akil 92 Rohri 93 Sukkur 105 Saleh Pat 106 New Sukkur
	3. Hyderabad	13 Hyderabad 14 Hyderabad City 15 Latifabad 101 Qasimabad		10. South	201 Kiamari Town 205 Lyari Town 206 Saddar Town		19. Ghotki	89 Ghotki 90 Mirpur Mathelo 94 Ubauro 102 Khan Garh 103 Daharki
	4. Thatta	34 Ghorabari 36 Ketri Bundar 39 Mirpur Sakro 42 Thatta		11. West	202 SITE Town 203 Baldia Town 204 Orangi Town	5. Mirpurkhas Division	5. Mirpur Khas	19 Digri 20 Kot Ghulam Mohd 21 Mirpur Khas 107 Jhuddo 108 Sindhri 109 Hussain Bux Mari
	22. Jamshoro	8 Kotri 10 Sehwan 11 Thana Bula Khan 113 Manjhand		21. Malir	217 Bin Qasim Town 218 Gadap Town		6. Tharparkar	24 Chachro 25 Diplo 26 Mithi 27 Nagarparkar
	23. Matiari	12 Hala 16 Matiari 114 Saeedabad		29. Korangi	209 Shah Faisal Town 210 Landhi Town 211 Korangi Town 216 Malir Town		20. Umerkot	22 Samaro 23 Umerkot 95 Pithoro 96 Kunri
	24. T.A. Yar	17 Tando Allah Yar 115 Jhando Mari / Piro Lund 116 Chamber	3. Larkana Division	12. Jacobabad	59 Garhi Khairo 60 Jacobabad 63 Thull		7. Sanghar	28 Jam Nawaz Ali 29 Khipro 30 Sanghar 31 Shahdadpur 32 Sinjhora 33 Tando Adam
	25. T.M.Khan	18 Tando Mohd Khan 117 Tando Ghulam Hyder 118 Bulri Shah Karim		13. Larkano	64 Dokri 66 Larkana 68 Rato Dero 110 Bakrani	6. Shaheed Benazirabad at Nawab Shah Division	16. N. Feroze	82 Bhirya 83 Kandiaro 84 Moro 85 Naushero Feroz 111 Mehrabpur
	28. Sujawal	35 Jati 37 Kharo Chann 38 Mirpur Bithoro 40 Shah Bundar 41 Sujawal		14. Shikarpur	71 Garhi Yasin 72 Khanpur 73 Lakhi 74 Shikarpur		17. S. Benazirabad	86 Kazi Ahmed 87 Nawab Shah 88 Sakrand 112 Daur
				26. Kashmore	61 Kandhkot 62 Kashmore 119 Tangwani			
				27. Kambar - Shahdadkot	65 Kambar 67 Miro Khan 69 Shahdadkot 70 Warrah 120 Qubo Saeed Khan 121 Naseerabad 122 Sijawal Junejo			
Province Total								
Divisions = 6								
Districts = 29								
Talukas = 121								

S.No.	District Name	Number of Talukas	Number of Union Council
1	Badin	5	46
2	Dadu	4	52
3	Jamshoro	4	28
4	Hyderabad City	4	52
5	Matiali	3	19
6	Tando Allah Yar	3	19
7	Tando Mohd Khan	3	16
8	Thatta	4	29
9	Sujawal	5	26
10	Mirpur Khas	6	41
11	Umerkot	4	27
12	Tharparkar	4	44
13	Jacobabad	3	40
14	Kashmore @ Kandhkot	3	37
15	Larkana	4	44
16	Kambar - Shahdad Kot	7	40
17	Shikarpur	4	51
18	Khairpur Mirs	8	76
19	Sukkur	5	46
20	Ghotki	5	40
21	Sanghar	6	55
22	Naushero Feroz	5	51
23	Shaheed Benazirabad	4	51
24	Karachi Central	4	42
25	Karachi East	2	26
26	Karachi South	3	30
27	Karachi West	3	30
28	Karachi Malir	2	15
29	Karachi Korangi	4	35
Total		121	1108





B.Ed	Bachelor of Education: One year degree course after graduation (two years)
Boys schools	Schools under administrative authority of District Education Officers (male), generally having boys enrollment.
Branch Schools	Schools opened as a Branch of some other high or higher secondary schools and administratively report to the parent school. Only teachers are provided by the education department, and all other facilities are arranged and maintained by the community.
Closed schools	Schools that are closed because some reasons that may include: non-availability of teaching staff, enrollment or facilities.
CT	Certificate of Teaching: One year training after intermediate education, appointed in Basic Pay Scale 9.
Dangerous building	School buildings requiring major repairs/renovation
Dropout rate	Pupils leaving school before the completion of a given grade of education or leaving at some intermediate or non-terminal point in a cycle of schooling.
Functional schools	Schools that are conducting classes regularly.
Girls schools	Schools under administrative authority of District Education Officers (female), generally having girls enrollment.
Govt. ownership	Building owned by the Education Department.
Levels of schooling	Primary level: including Primary schools Middle level: including Middle and Elementary schools Secondary level: also known as High Schools Higher Sec. level: schools offering grades 11 and 12. These intermediate classes are also offered by the colleges, which are not included.
M.Ed	Primary: grades 1 to 5 Middle: grades 1 to 8 (Elementary: grades 1 to 8) Secondary: grades 1 to 10 (or grades 6 to 10) Higher Secondary: grades 1 to 12 (or grades 6 to 12)
Mixed medium schools	Master of Education: One year degree course after B.Ed.
Mixed schools	Schools using both Urdu and Sindhi for instructions.
Without SNE schools	Schools having mixed enrollment of boys and girls both, under the jurisdiction of District Education Officer (male). Approved schools to be opened by the education department, but are not opened due to non-appointment of staff and unavailability of building, furniture etc.
Other ownership	School building is either rental, donated etc., but not provided by the government
Participation rate	Percentage of population attending corresponding school grade according to their individual ages. Ages 5 to 9 in Primary grades (1 to 5)

	Ages 10 to 12 in Middle grades (6 to 8)
	Ages 13 to 14 in Secondary grades (9 & 10)
	Ages 15 to 16 in Higher Secondary grades (11 & 12)
	The participation rates presented in this profile does not include enrollment data in the private sector.
Physical facilities	Facilities like: electricity, water, toilets, classrooms, libraries, laboratories, desks and chairs.
PTC	Primary Teaching Certificate: One year training after intermediate education.
Repairable building	School building requiring minor repairs.
Rural area schools	School locations in a district or union council (below a Town Committee) level.
Satisfactory building	School buildings not requiring any repairs.
Shelterless schools	Schools conducting classes in open-air and having no building and no branch school also schools which are operating in rental buildings.
SMC	School Management Committee
Trained teacher	Teacher(s) possessing any training certificate/degree (PTC, CT, BEd, MEd)
Untrained teacher	Teacher(s) not having training certificate/degree (PTC, CT, BEd, MEd). These teachers are not given any promotion in their professional life until they qualify as a trained teacher.
Urban area schools	School locations in a Town or Municipal Committee level (above Town committee).

Education and Literacy Department Government of Sindh



Reform Support Unit (RSU)

NJV School, Ground Floor, M.A. Jinnah Road, Karachi.
www.rsu-sindh.gov.pk